

Wolfpen Ridge

Mt. Pleasant School

Warwick

Fairview School

Edray Springs

Brownsburg

Brushy Flat School

Chawson

Creek

Side-hill

Brush Lick Run

Pleasant Ridge School

GREENBRIER RIVER

Green Hill School

Campbelltown

August

Thorny Creek

Sharp Run

Jericho Flat

Knapp

Thorny Annual Run

MARLINTON

Marlin Run

MARLINTON

KNAPP

OHIO RIVER

Stillwell

2200

CLOVERLICK MTN

BM 2400

Glade River

Lawson LUMBER R.R.

Clovan Lick

CHESAPEAKE

Ponges Chapel

THORN MOUNTAIN

Lawson Run

Big Run

CREEK

Fairview School

BM 2206

THORNY

Dilleys Mill

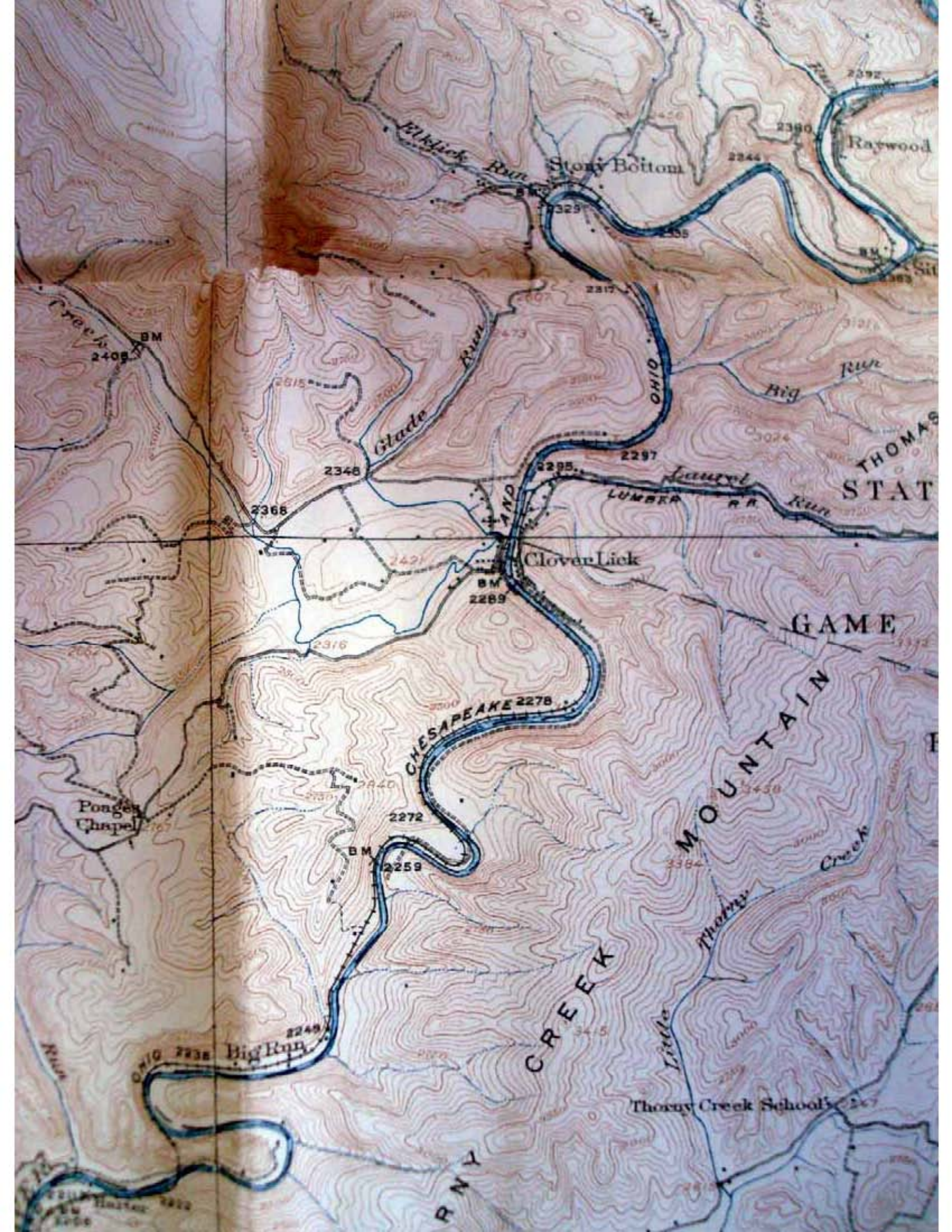
GREEN RIVER

Thorny Creek

Thorny







Raywood

Stony Bottom

Glade Run

Laurel Run

THOMAS STATE

Cloven Lick

GAME

CHESAPEAKE

MOUNTAIN CREEK

Ponges Chapel

Thorny Creek School

Big Run

OHIO

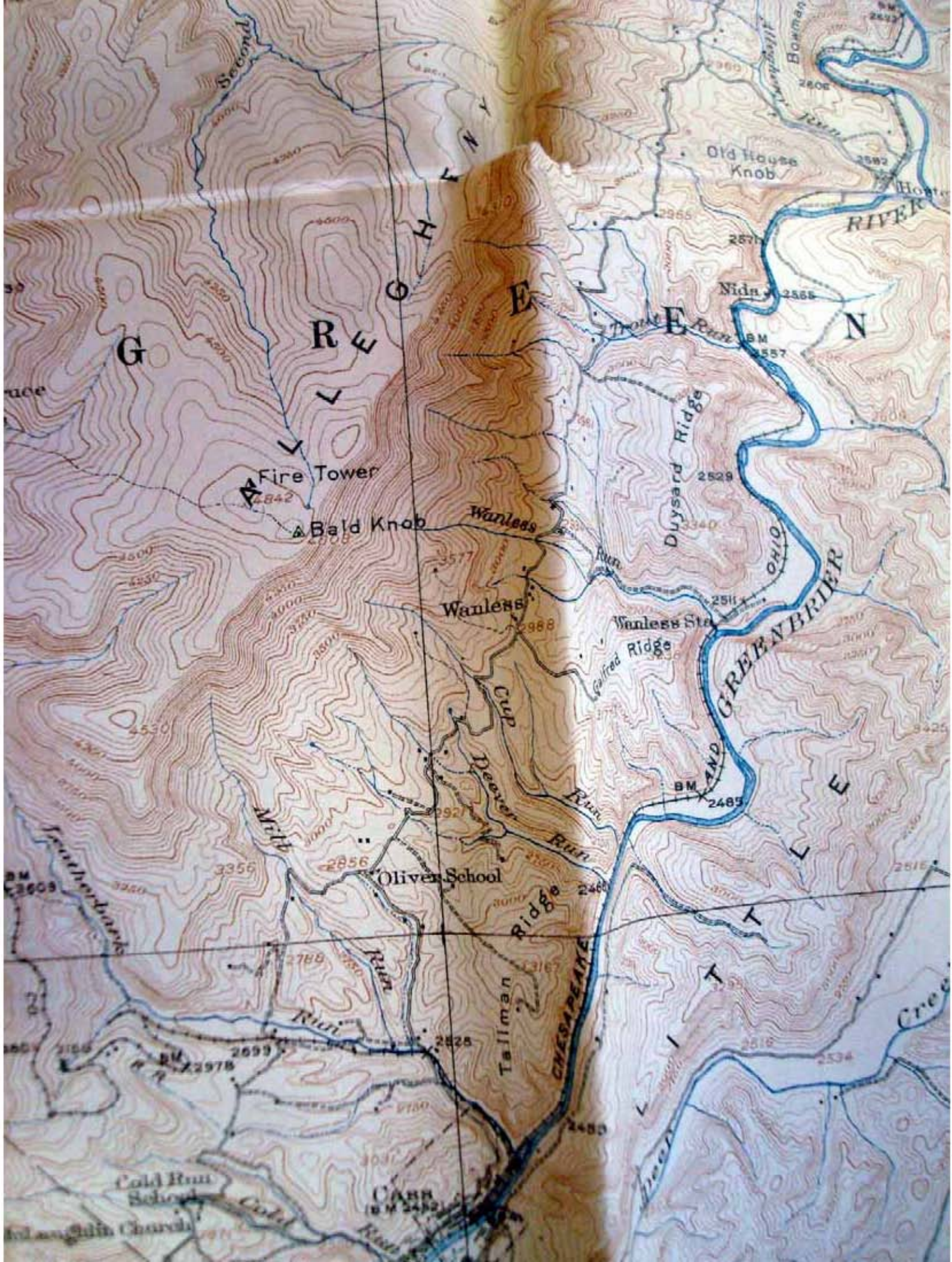
Little Thorny Creek

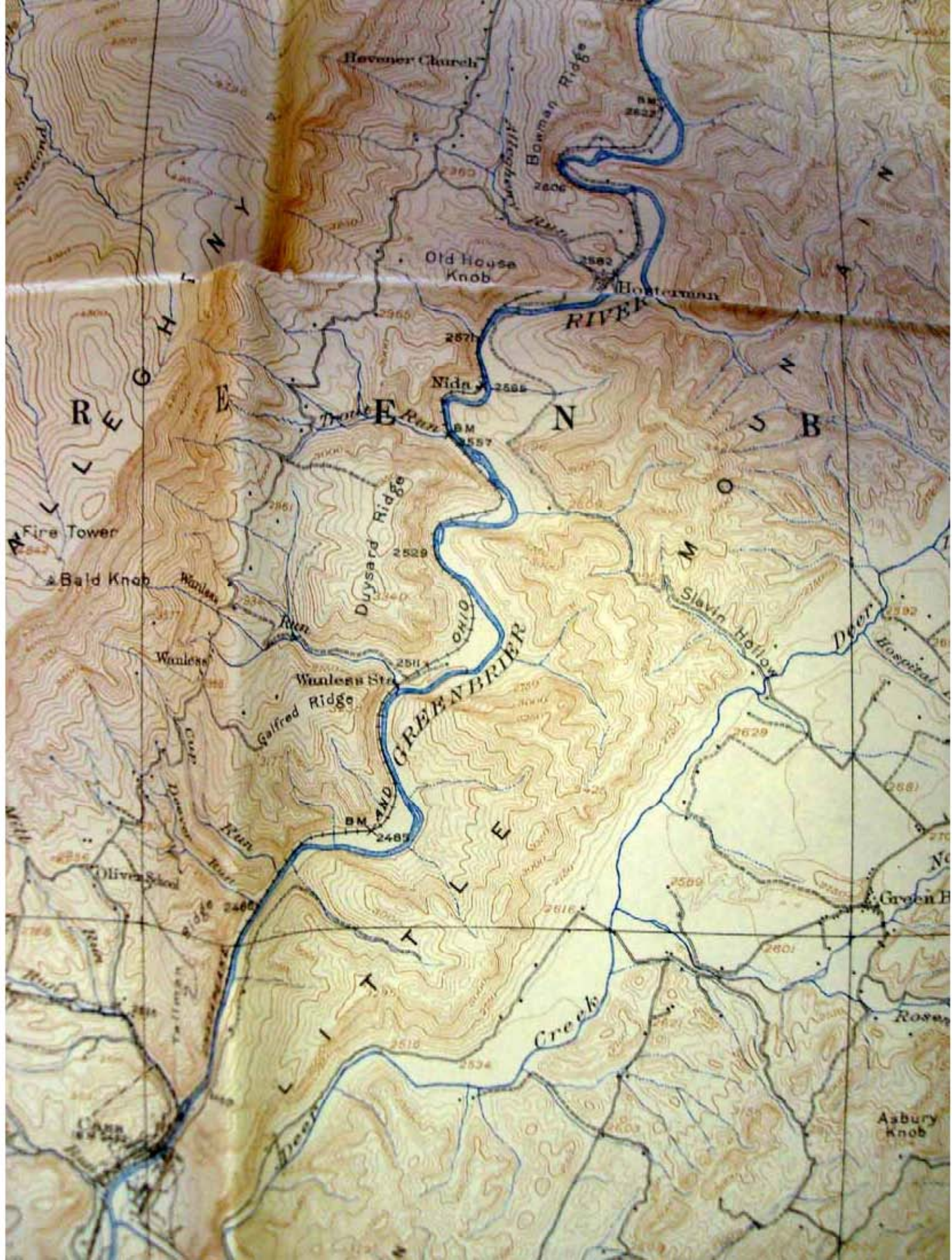
OHIO

Harbor











RANDOLPH CO  
BUCHANAN CO  
MOUNTAIN

Hevener Church

Old House Knob

Hosterman

NOTTOWAY RIVER

Nida

Duncan

Fine Grass School

Slavin



M  
O  
U  
N  
T  
A  
I  
N

S  
A  
N  
D  
O  
W

Nottingham P.O.  
Bever Sta.

Cherry Grove  
School

Hevener Church

Bowman Ridge

Old House  
Knob

Hosterman

RIVER

Nida

N

S  
B

A  
C  
R  
E  
K  
S

Dunsard Ridge

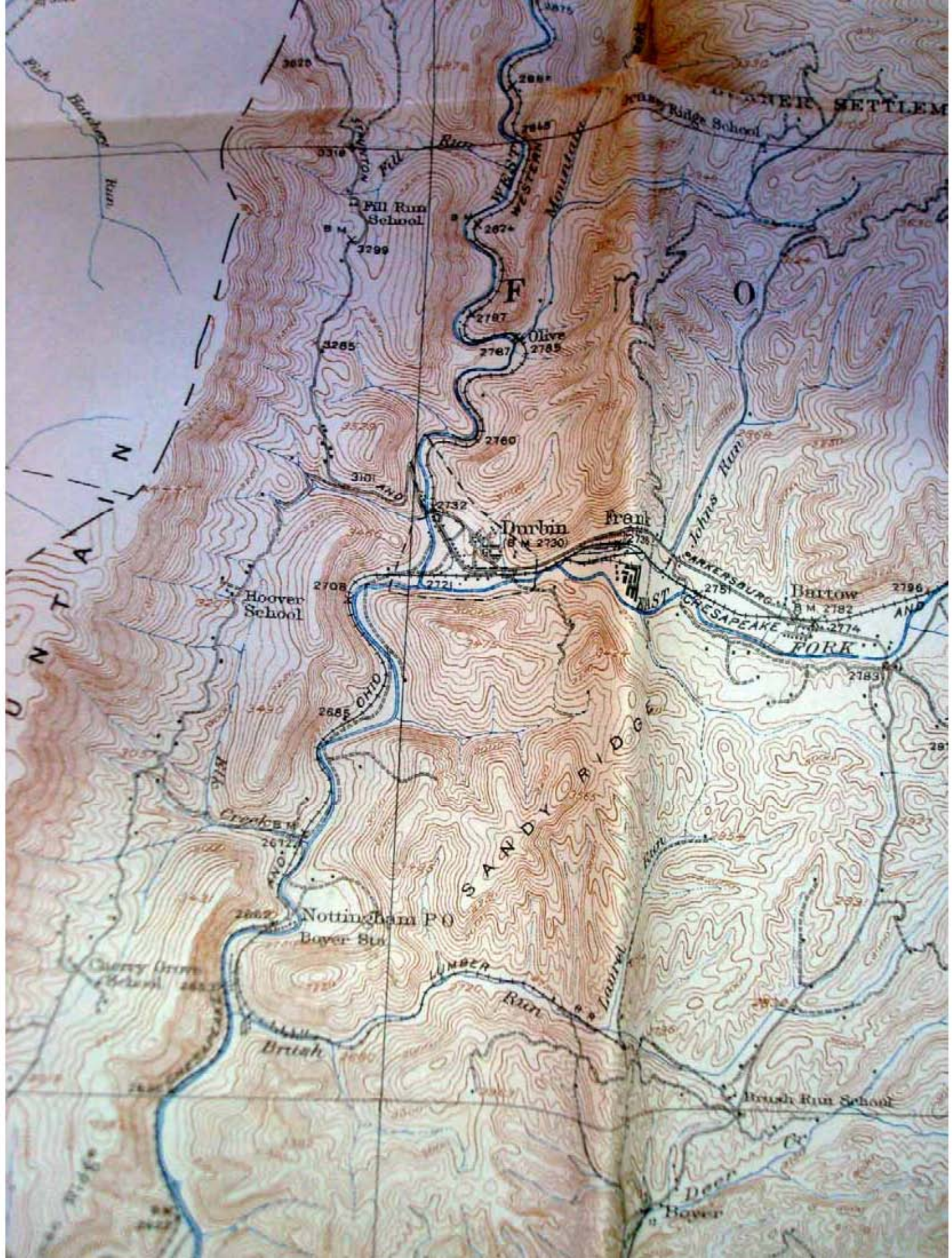
Slavin Hollow

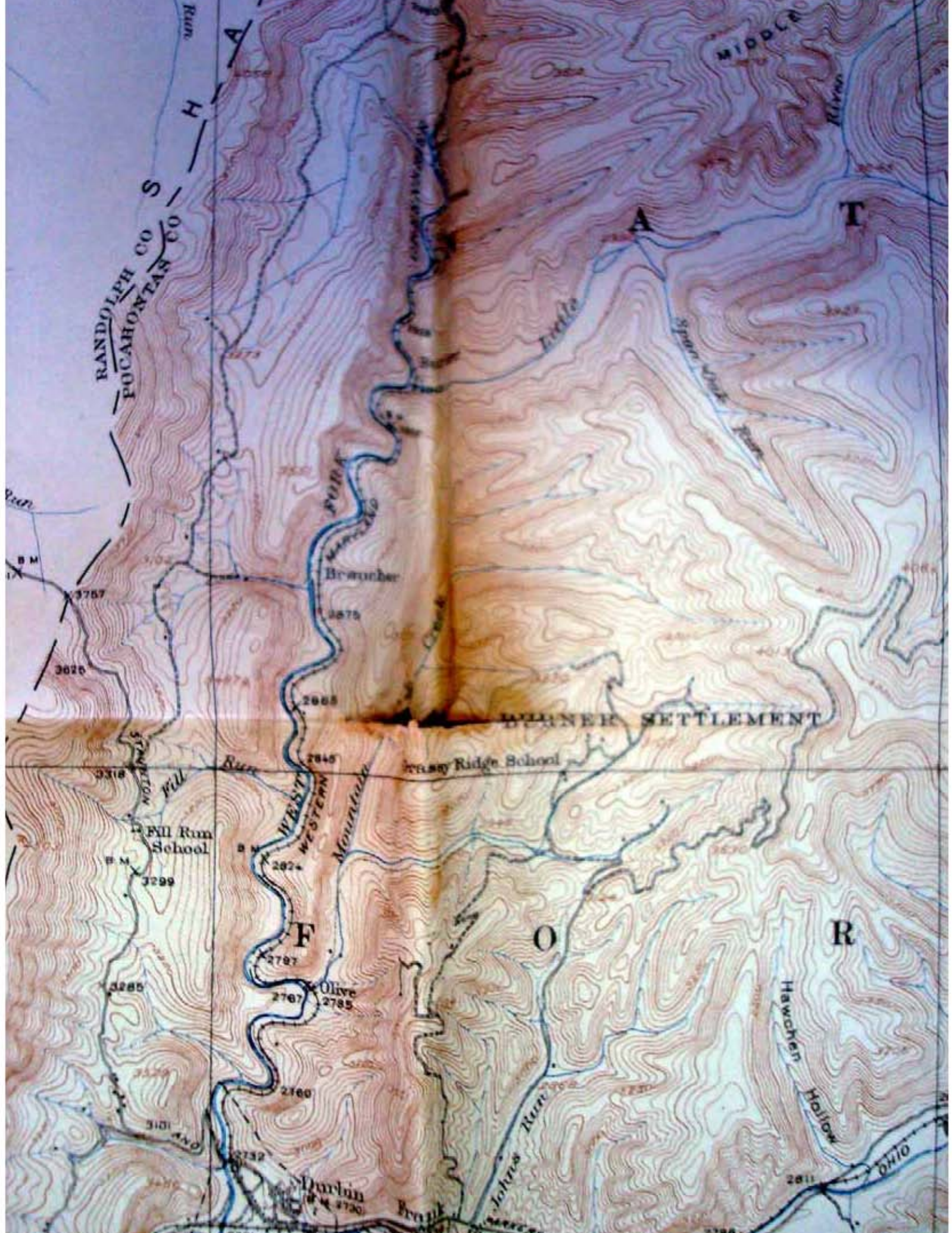
Duncan  
Ridge

Deer  
Hospital

OHIO  
GREENBRIER

Wanless Sta.  
Ridge





RANDOLPH CO  
POCAHONTAS CO

Run

MIDDLE

River

A T

POCAHONTAS

Braucher

3875

2885

2845

WHEELER SETTLEMENT

Crazy Ridge School

Fill Run School

3299

WEST MOUNTAIN

F

Olive 2785

2767

2160

Durbin 2730

O

R

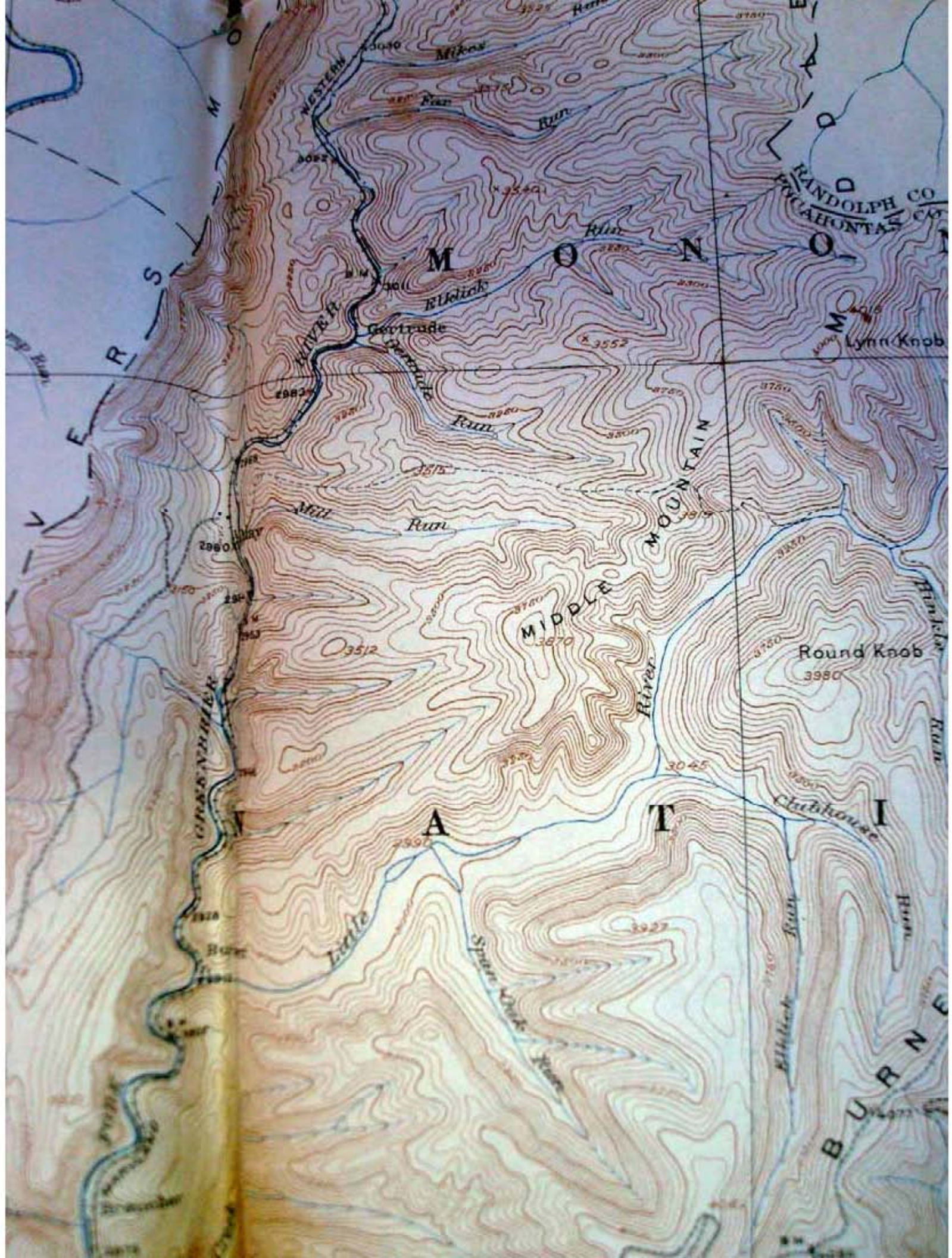
Hawaken Hollow

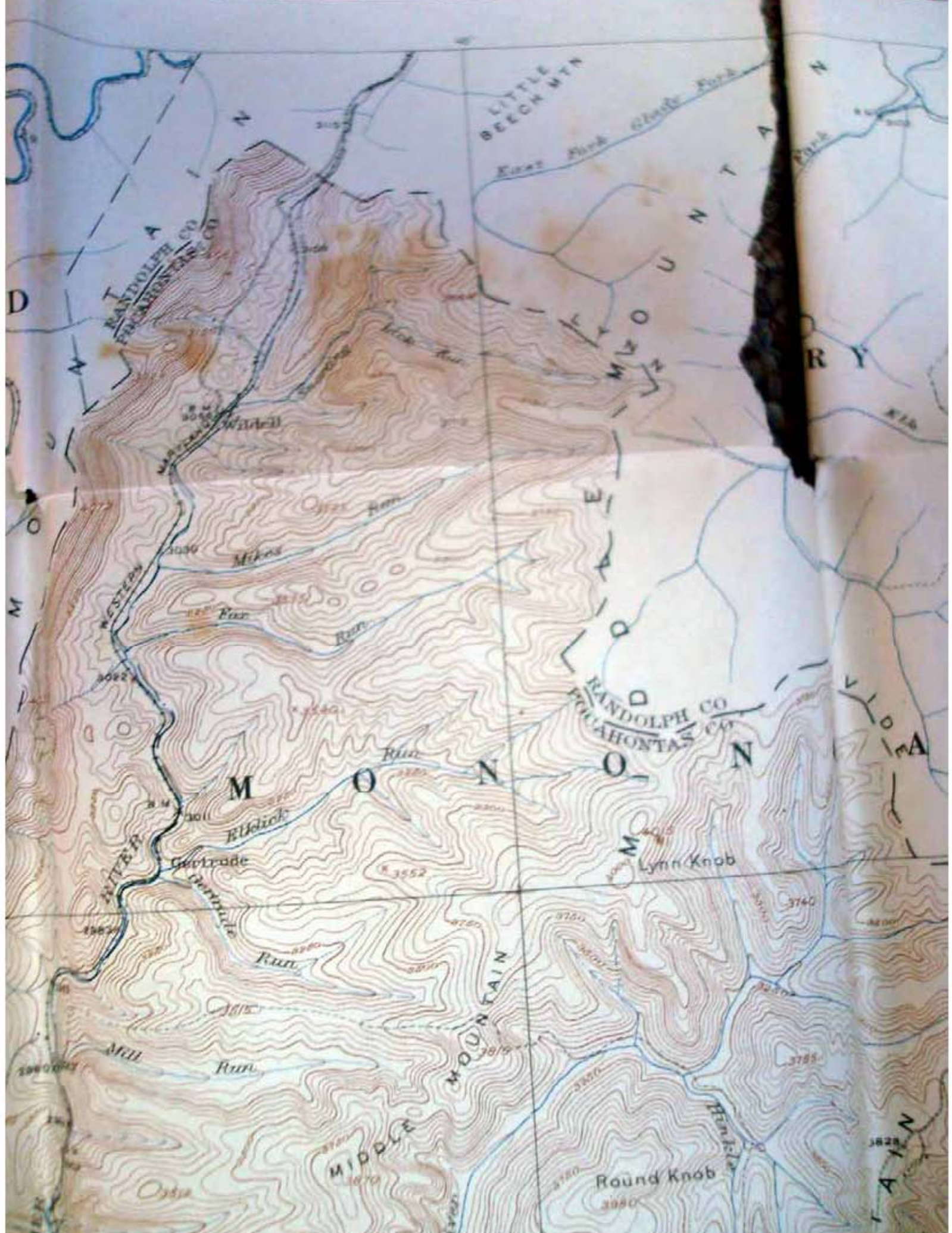
Johns Run

OHIO

Barlow

2190





RANDOLPH CO  
POCAHONTAS CO

LITTLE  
BEECH MTN

East Fork Glade Fork

MIDDLE MOUNTAIN

RANDOLPH CO  
POCAHONTAS CO

MIDDLE MOUNTAIN

Lynn Knob  
3405

MIDDLE MOUNTAIN  
3870

Round Knob  
3980

MIDDLE MOUNTAIN  
3828



FRANK

MO

air Hollow

Hawchen Hollow

OHIO

Billow

CHESAPEAKE FORK

LANKERSBURG

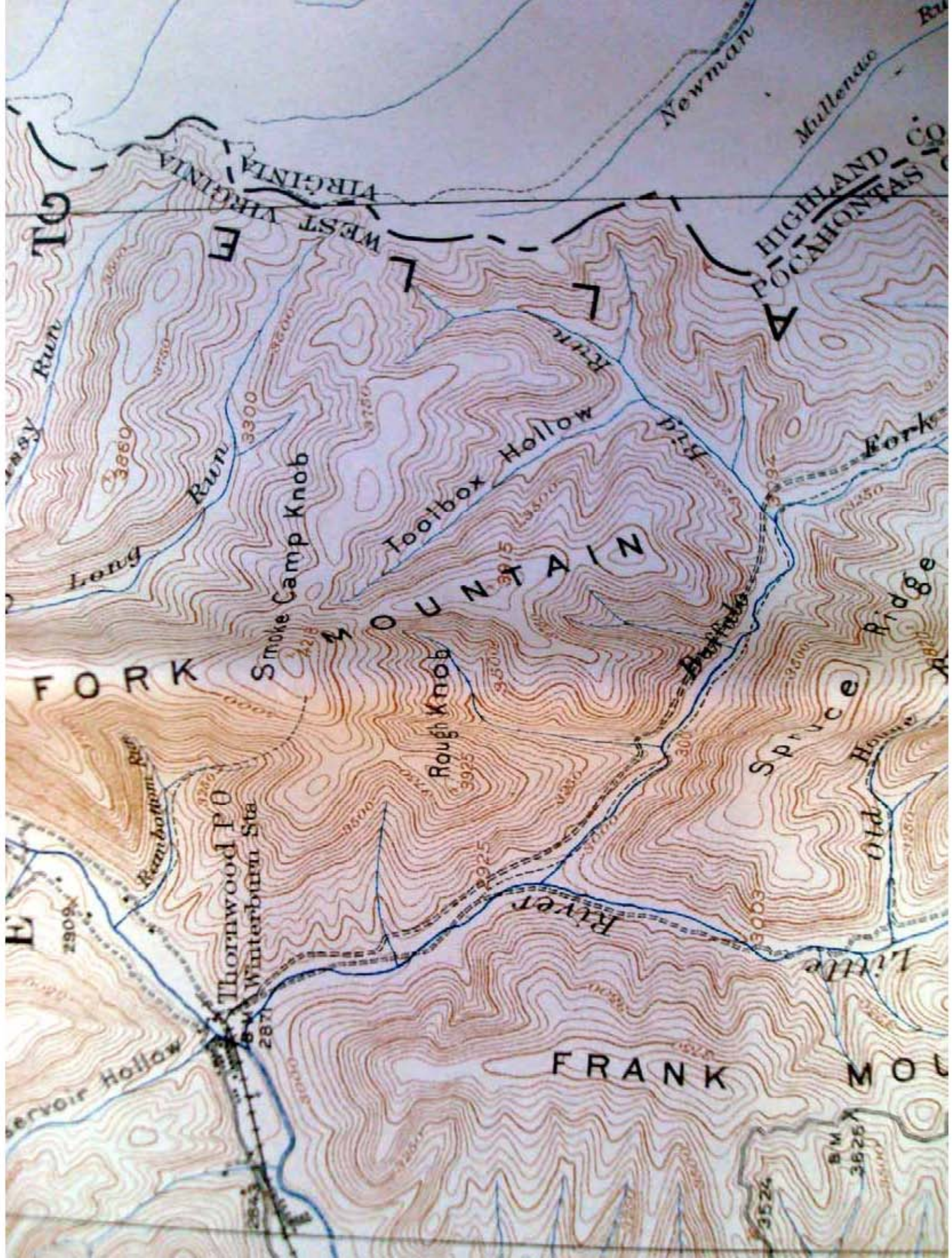
fork

Durbin

GO

GO





10

WEST VIRGINIA

Newman

Mullens

HIGHLAND COUNTY  
FOUCAHONTAS CO.

Long Run

Smoke Camp Knob

Toolbox Hollow

FORK

FOUR MOUNTAIN

Rough Knob

Spruce Ridge

Thornwood P.O.  
Winterburn Sta.

River

Little

FRANK

MOU

Reservoir Hollow

B.M.  
3524

B.M.  
3625





STONY CREEK MOUNTAIN

MARLINGTON

Campbelltown

Jericho Flat

Green Hill School

Back Run School

Stillwell

Stony Run

Mountain Run

Price Run

Keel Hollow

Marlin Run

Knapp Run

Spice

KIRK

2155

BM 2140

2169

2184

2214

2139

2131

2126

BM 2123

2126

2151

Pleasant Hill School

2400

2460

BM

VER

A

T

S

H

W

E

R

O

N

E

S

T

A

M

O

N

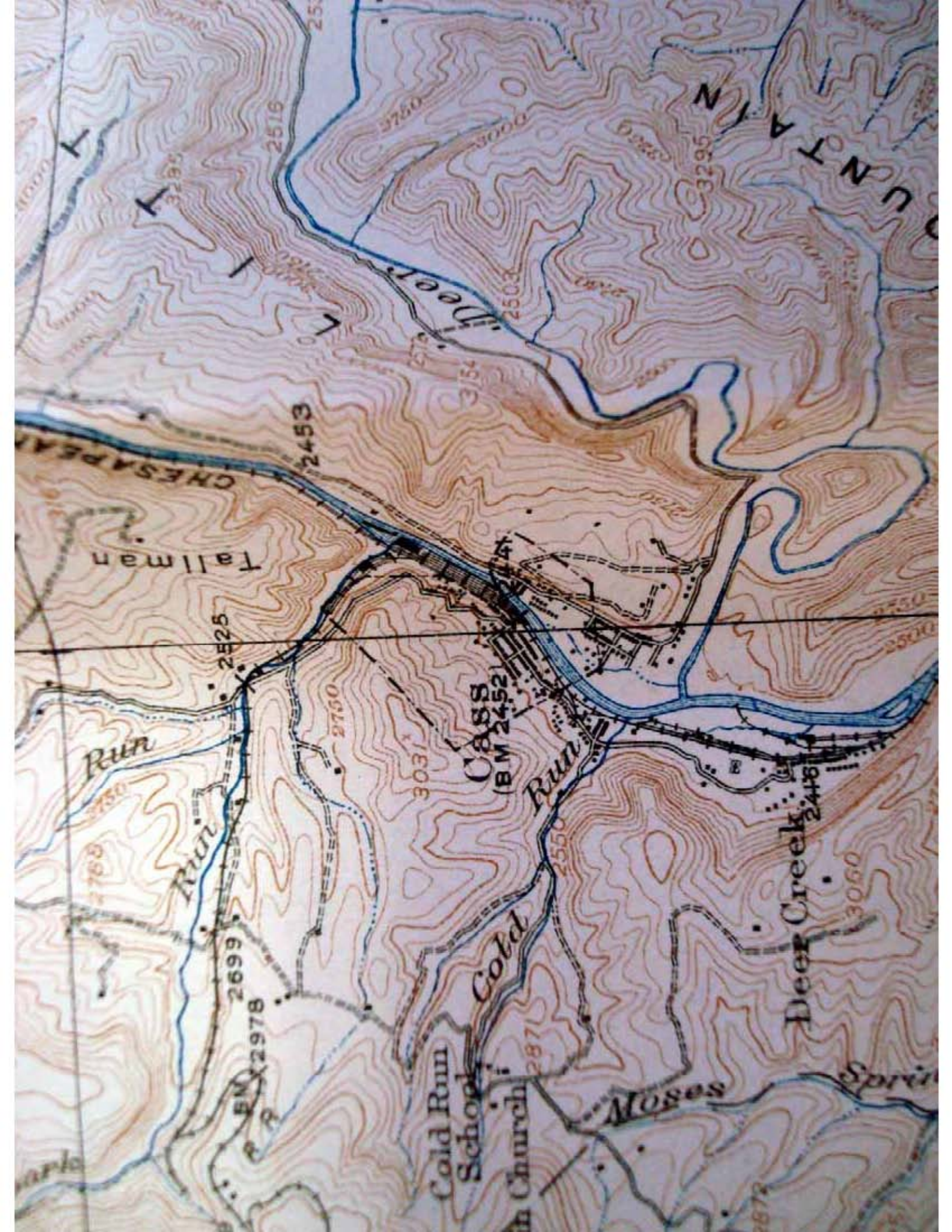
E

R









CHESAPEAKE

CUNTA

Tallman

Run

Run

Cass  
(B.M. 2452)

Run

Cold Run  
School

Church

Moses

Deer Creek

Spring

2525

2699

2978

2453

2750

3031

2550

2871

2672

3060

2500

2550

2750

3000

2503

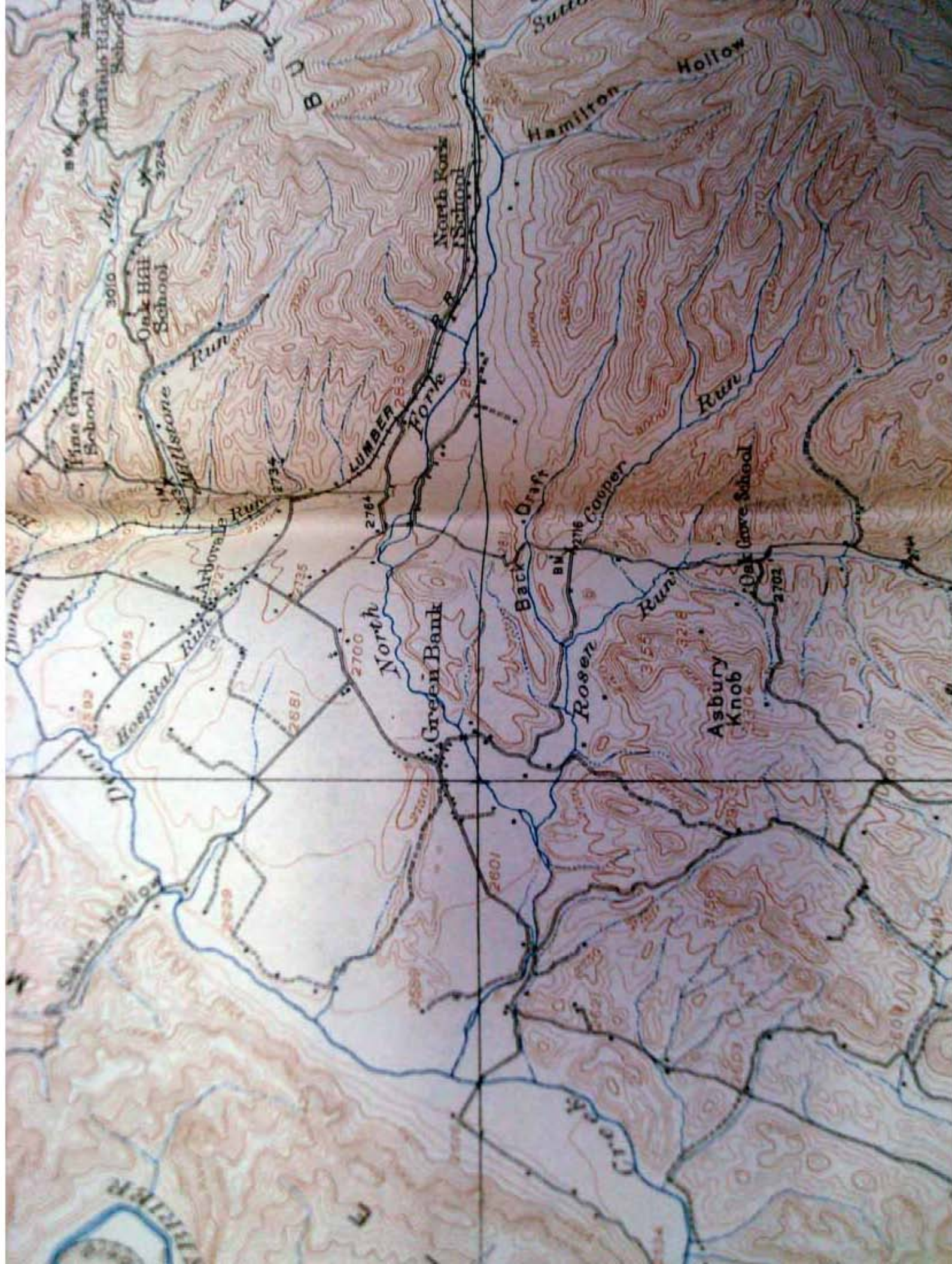
3295

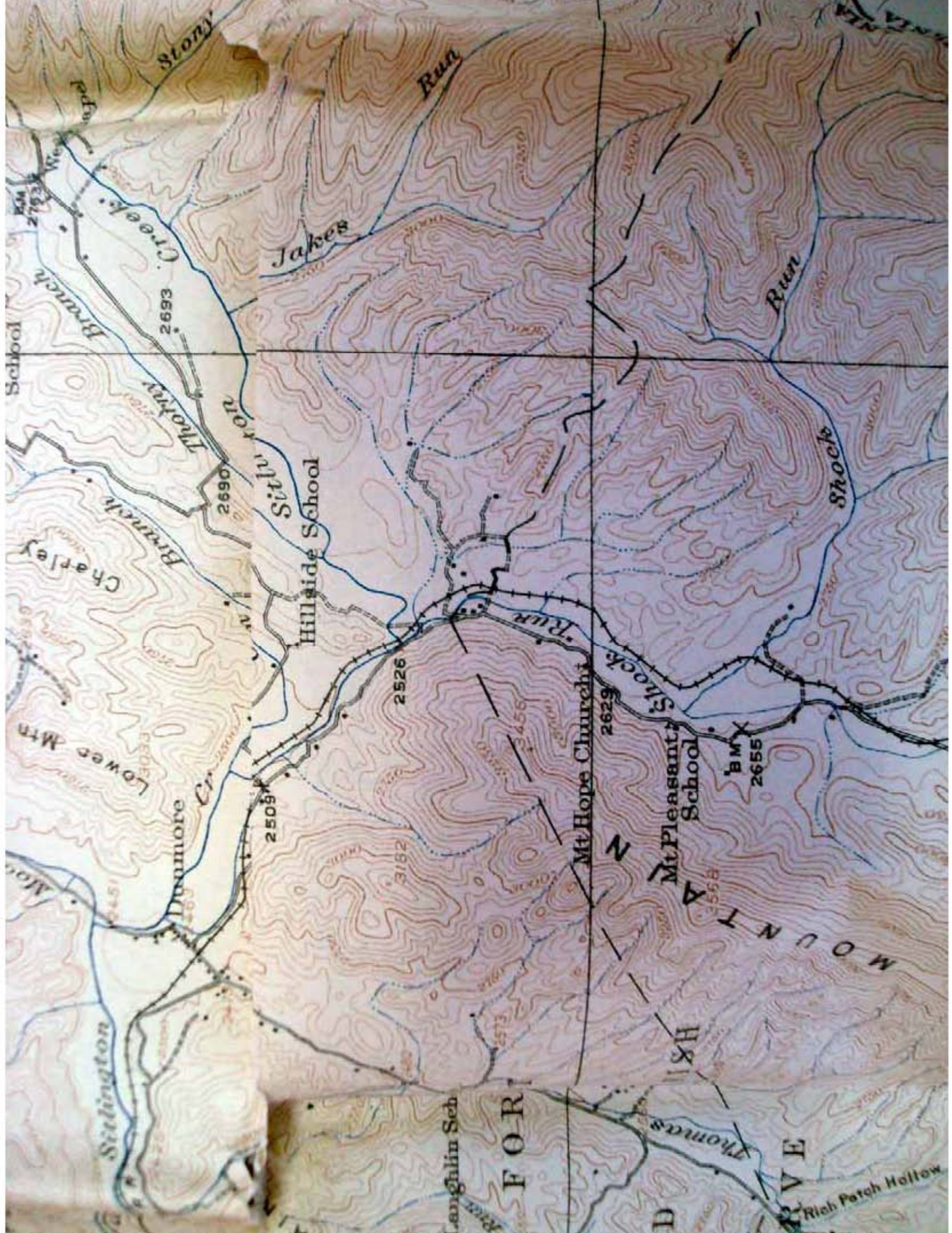
2950

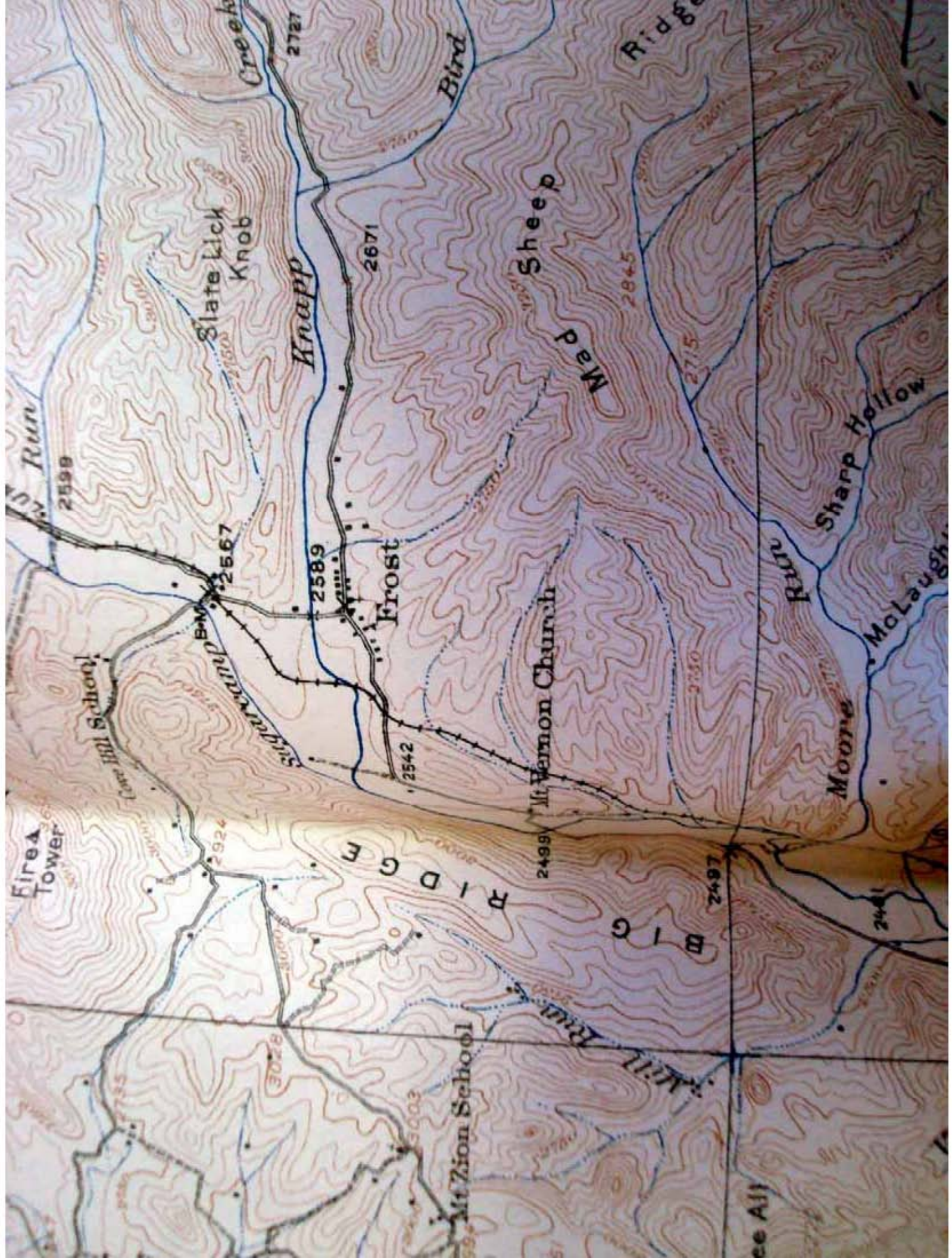
3235

2516









Fire Tower

Cove Hill School

Slate Lick Knob

Knapp

Frost

Mt. Vernon Church

Mt. Zion School

BIG RIDGE

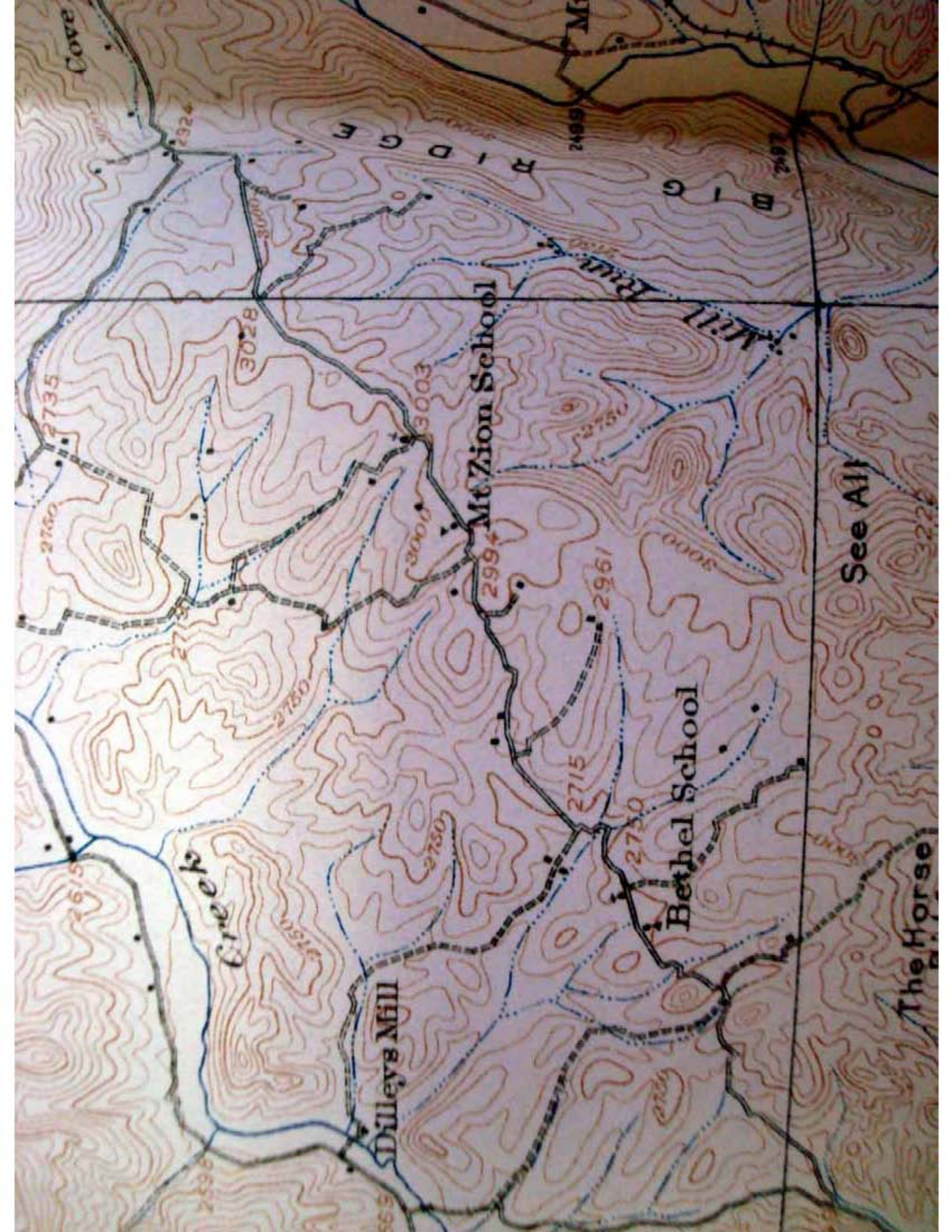
RIDGE

Sharp Hollow

Moore

McLaughlin

see All



Cove

RIDGE

MIG

Mt Zion School

Bethel School

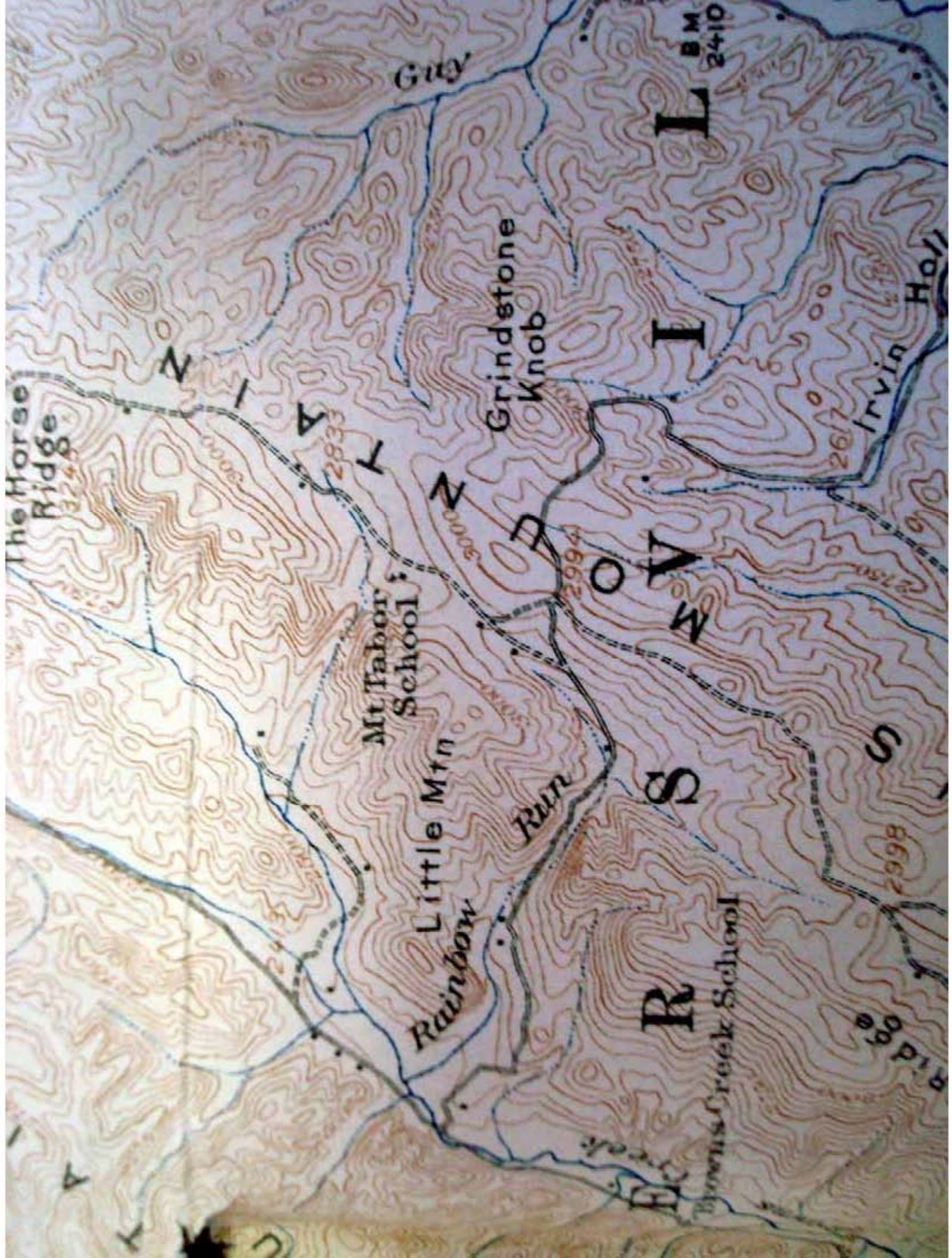
Dilley's Mill

Creek

Mill Run

See All

The Horse



The Horse Ridge  
3248

Guy

B.M.  
2410

N

I

T

Z

D

O

V

M

S

S

R

2998

Mt. Tabor  
School

Little Mtn  
Rainbow  
Run

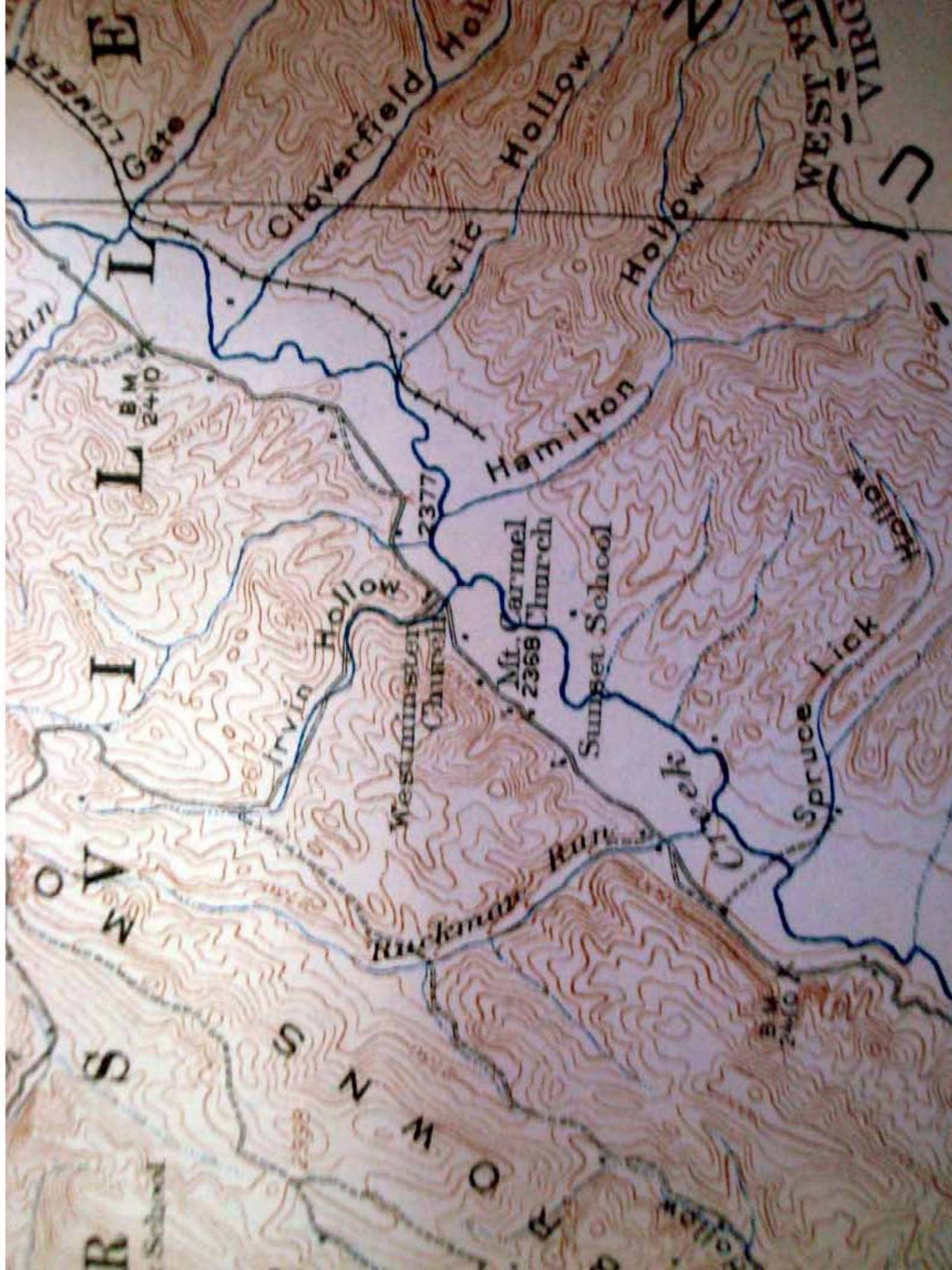
Grindstone  
Knob

Irvin  
Hollow

Bowen's  
Creek School

2998

2998



E

I

L

I

O

S

R

Cloverfield Hollow

Evic Hollow

Hamilton Hollow

WEST VIRGINIA

BM 2410

2377

Irvin Hollow

Westminster Church

Mt. Carmel Church  
2368

Sunset School

Ruckman Run

Creek

Spruce Lick

BM 2377

S

N

W

O

R

H

O

L

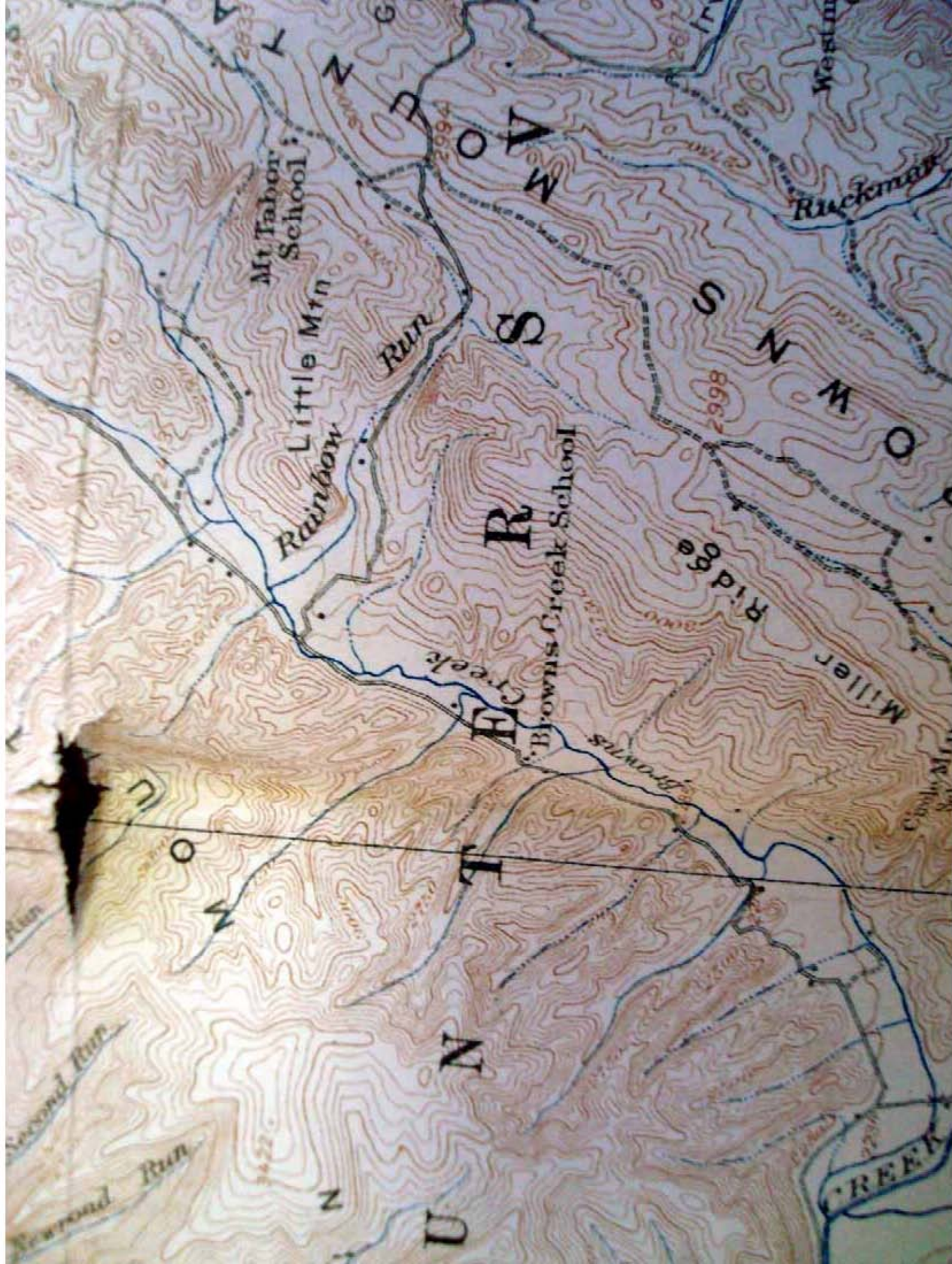
L

L

L

L

L



Mt Tabor School

Little Mtn. School

Browns Creek School

Run

Rainbow

Creeks

Ridge

Ruckman

Miller

Second Run

Second Run

CREEK

U

N

N

U

R

H

T

S

S

N

W

O

O

V

W

Westm

2422

2994

2998

2670

2700

2700

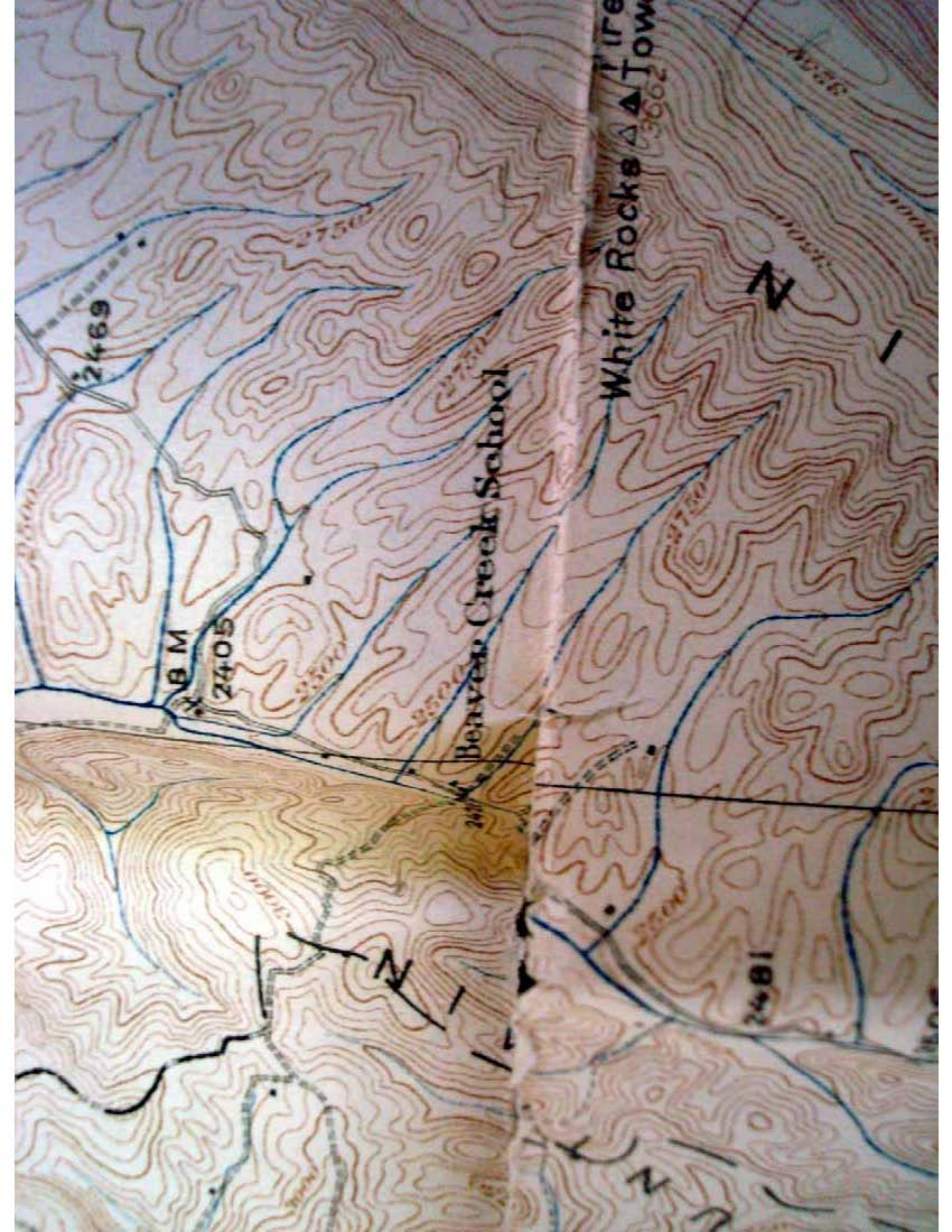
2700

2700

2700

2700

2700



2469

B.M.

2405

Beaver Creek School

White Rocks  $\Delta$  2462

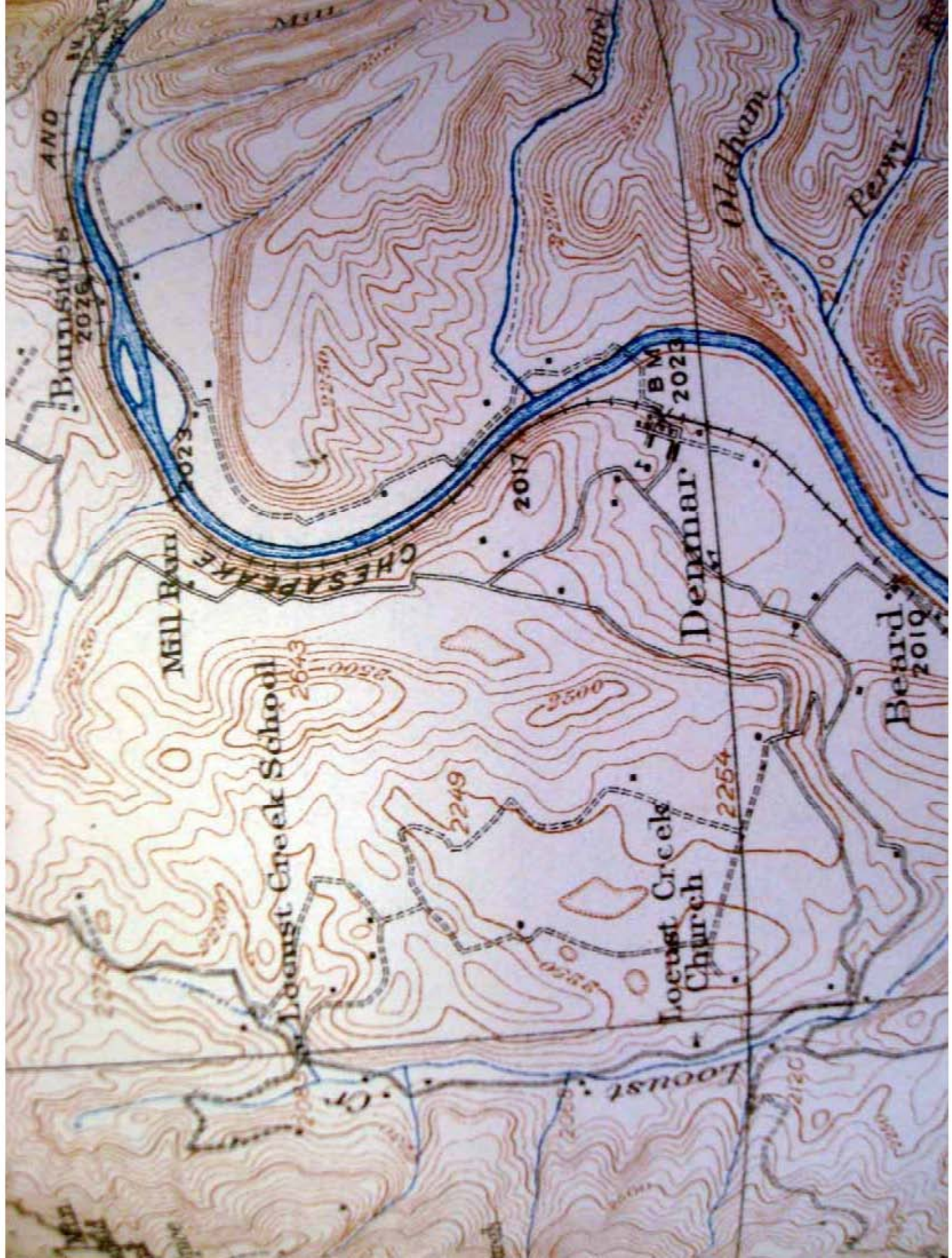
2481

N

N

N





AND  
BU

Bullside's  
2026

Mill Barn  
2023

Looust Creek School  
2643

Looust Creek  
Church  
2254

Denmar  
2017

Beard  
2019

B.M.  
2023

CHESAPEAKE

Loudoun

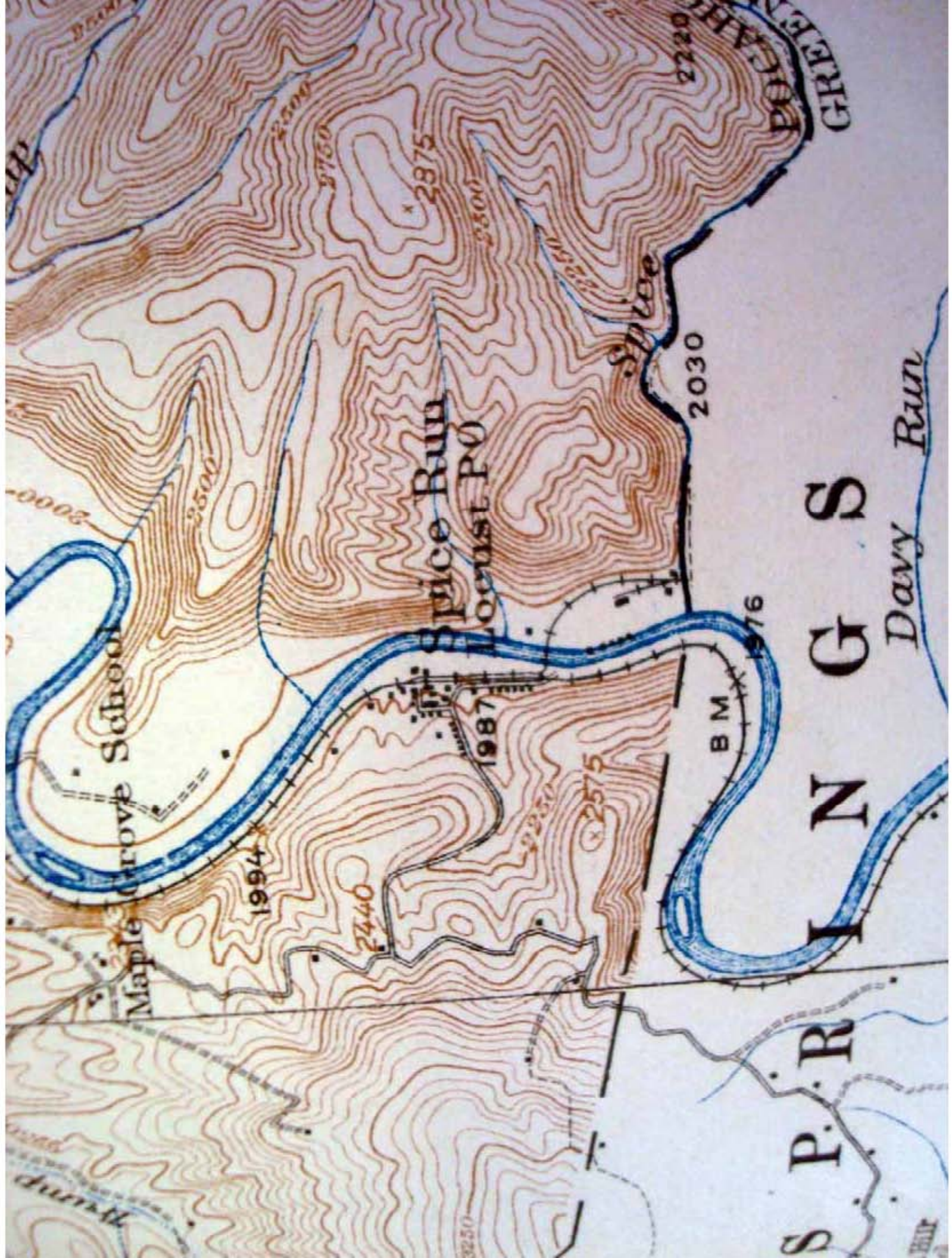
Oldhew

Perry

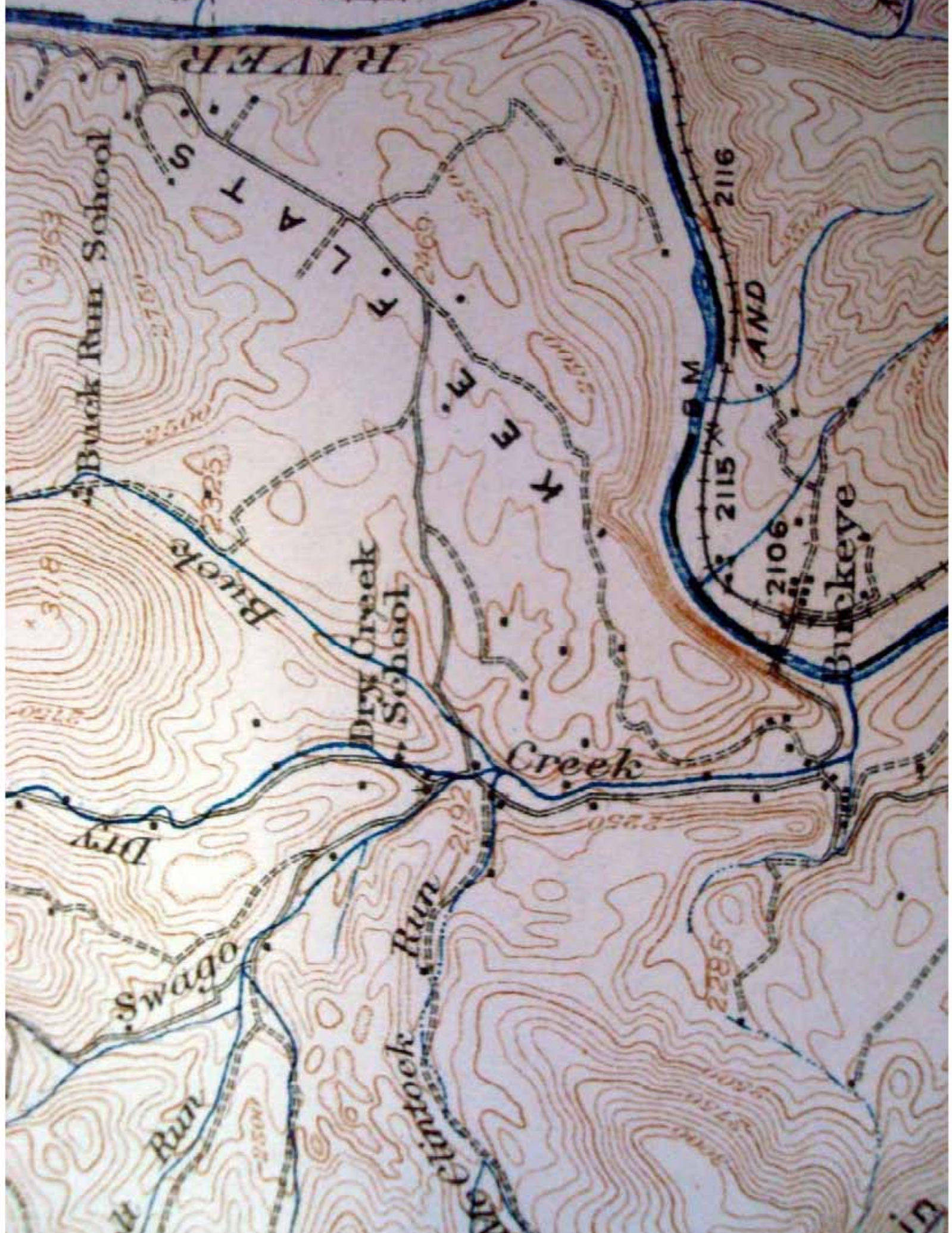
Looust

Looust

Looust







STONY CREEK

Mountain Run

Creek

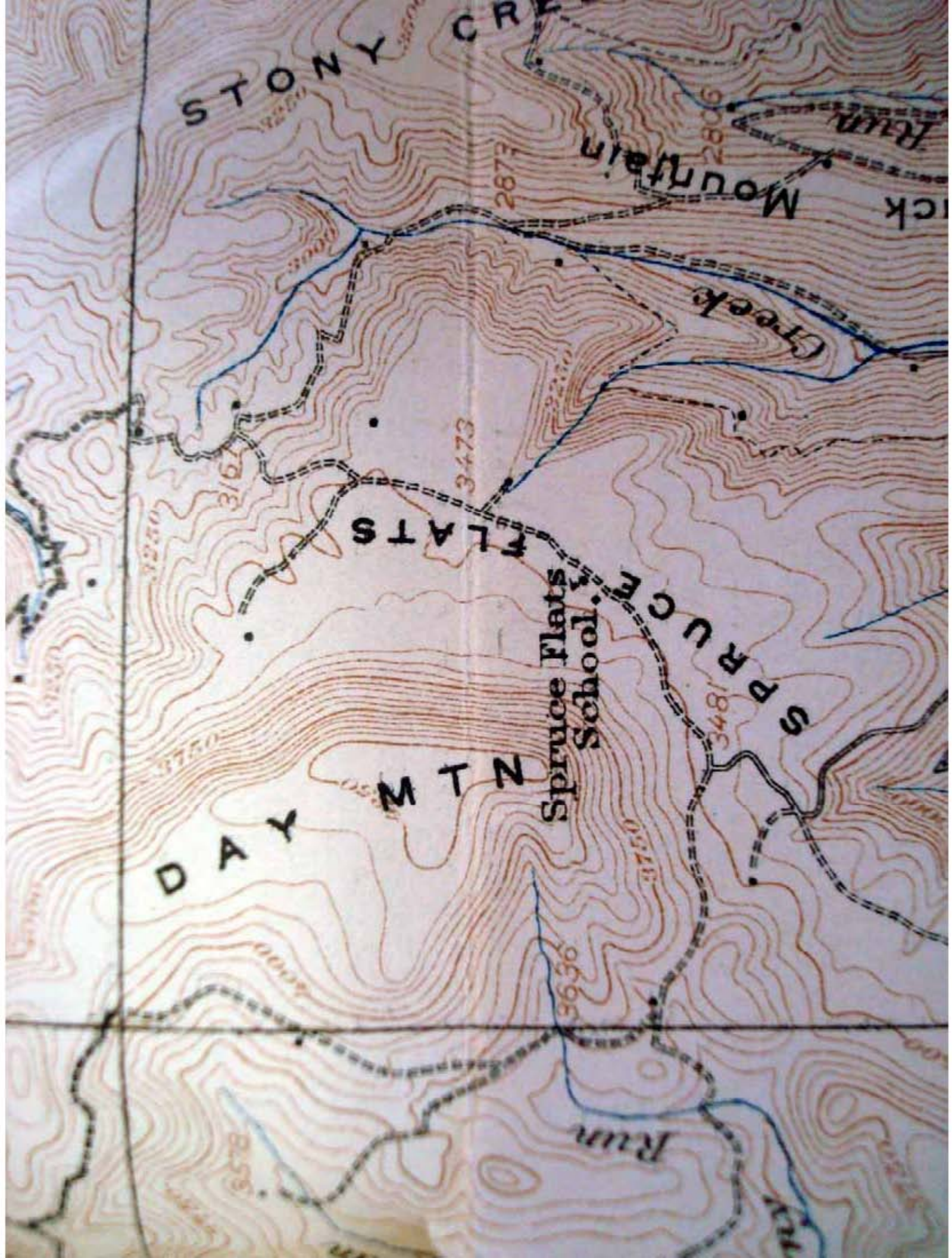
FLATS

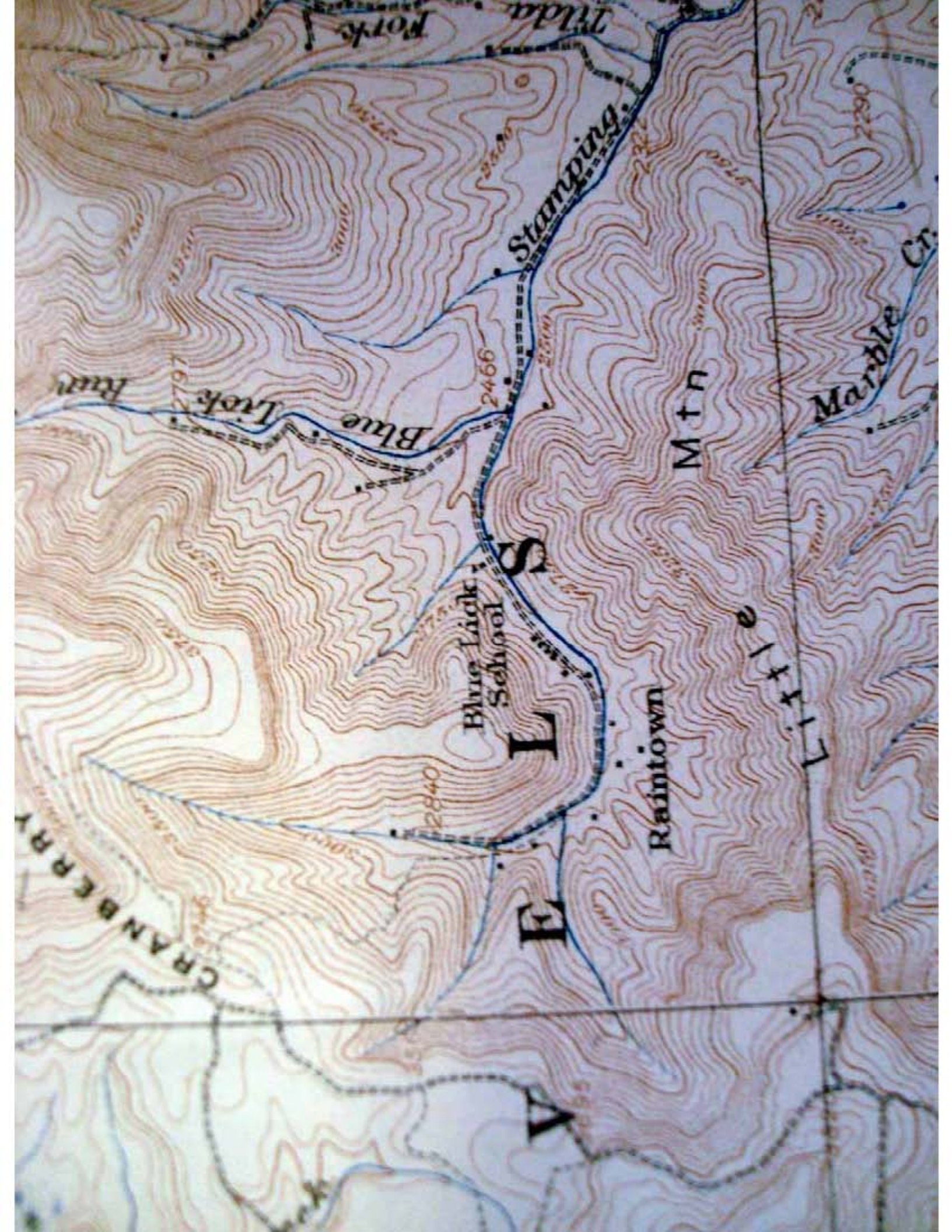
Spruce Flats School

SUBUCM

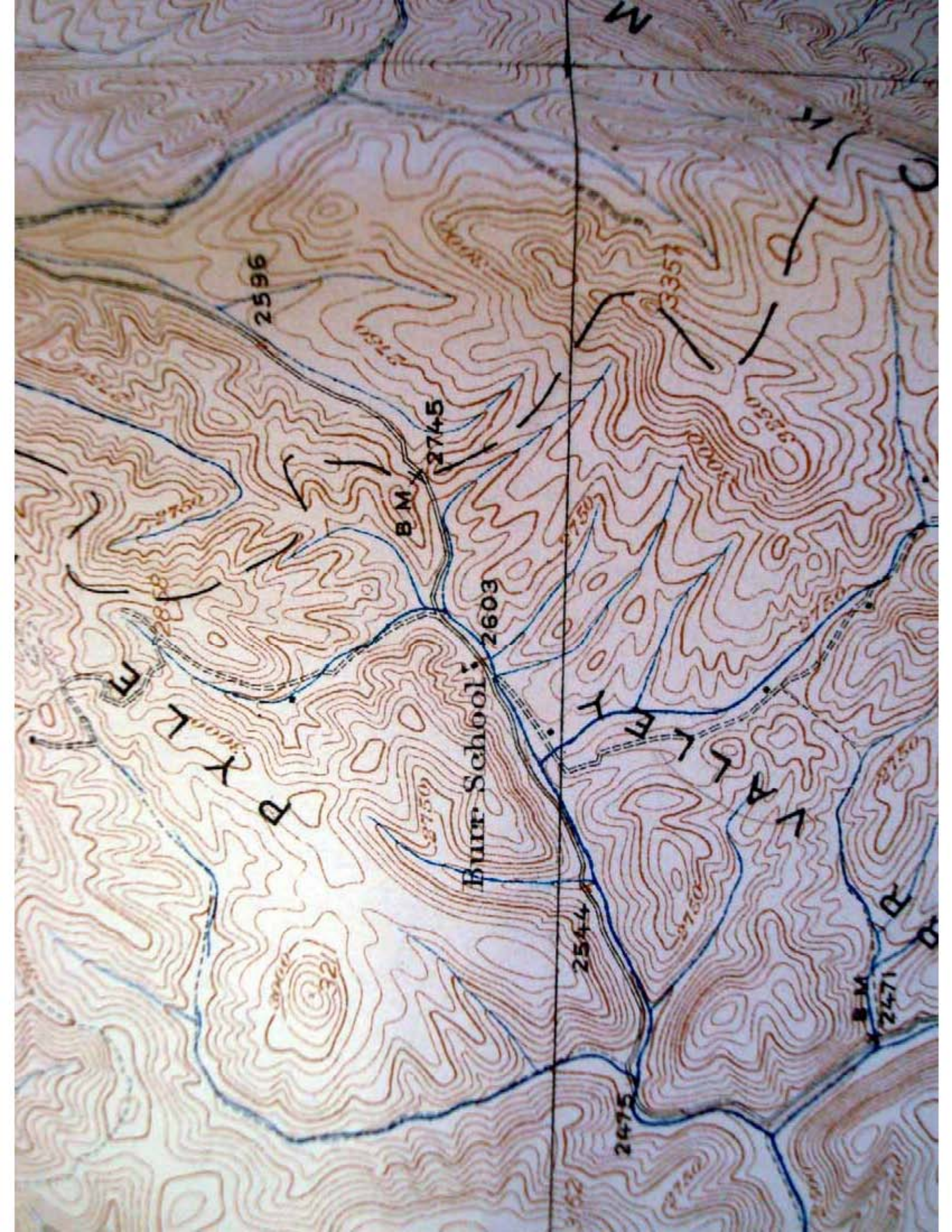
DAY M TN

Run









BURR SCHOOL: 2603

B.M. 2745

B.M. 2471

2596

3351

2544

2475

2800

2850

2750

3321

2750

2750

2750

2750

2750

2750

3000

3250

3102

2700

2700

W

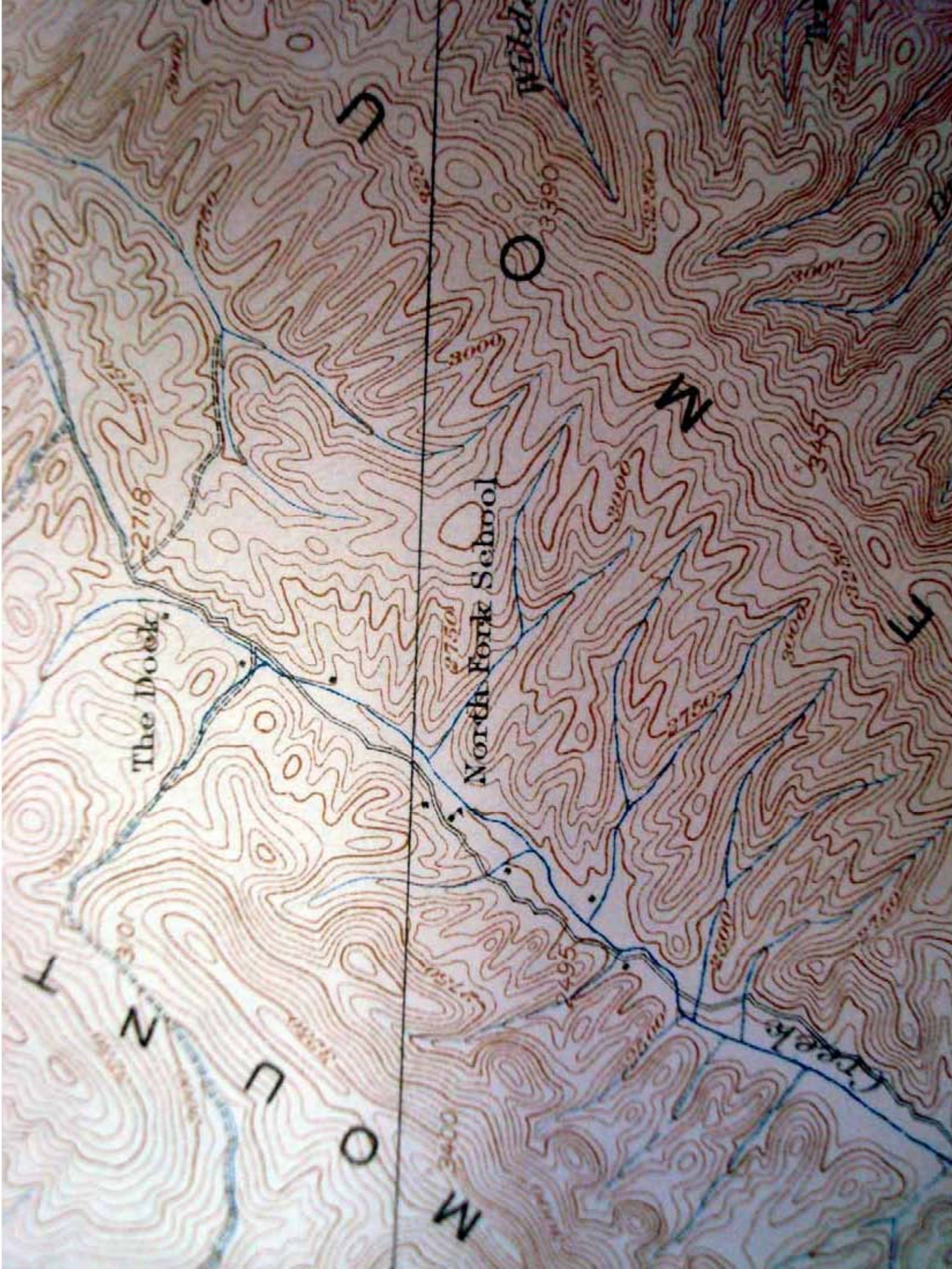
C

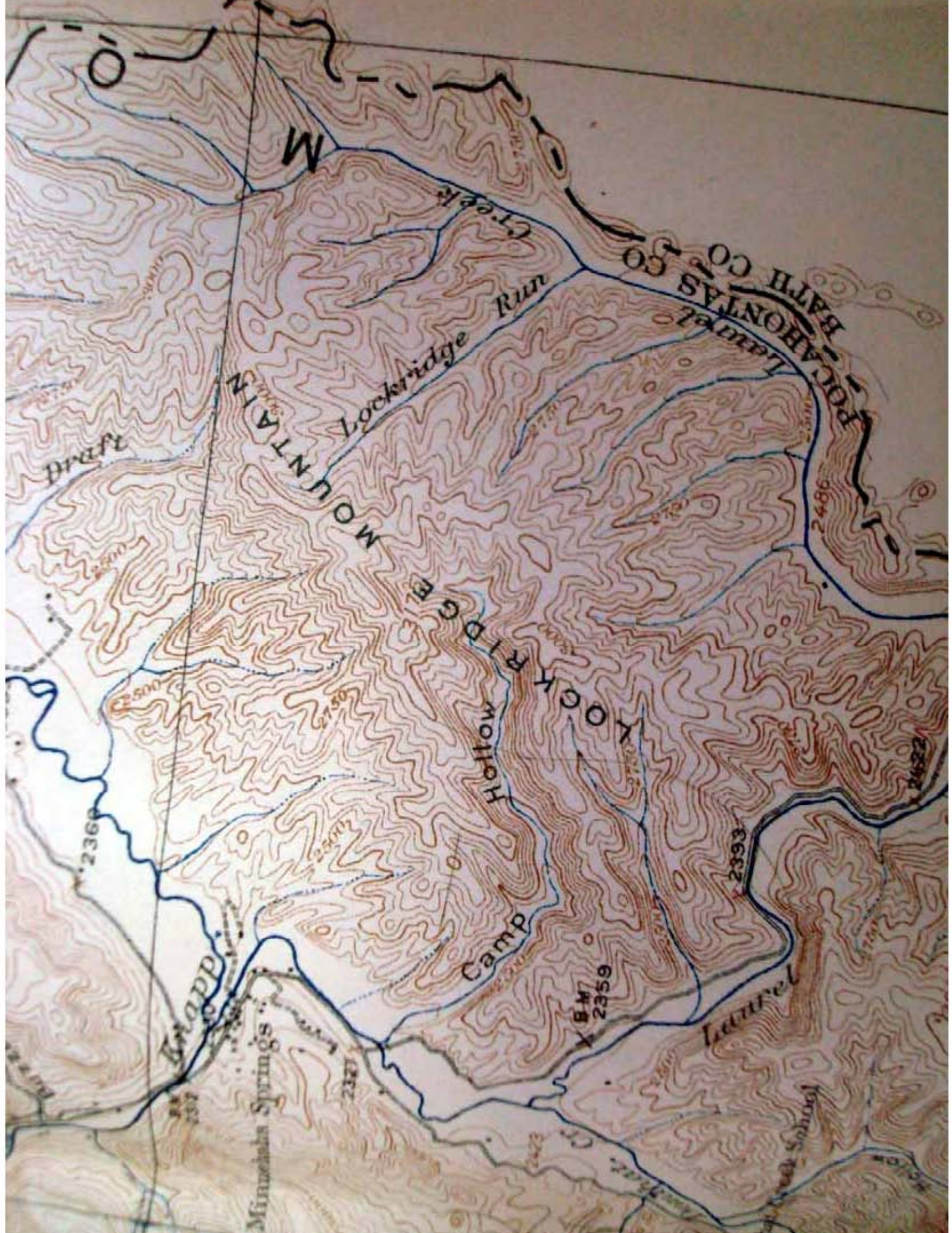
R

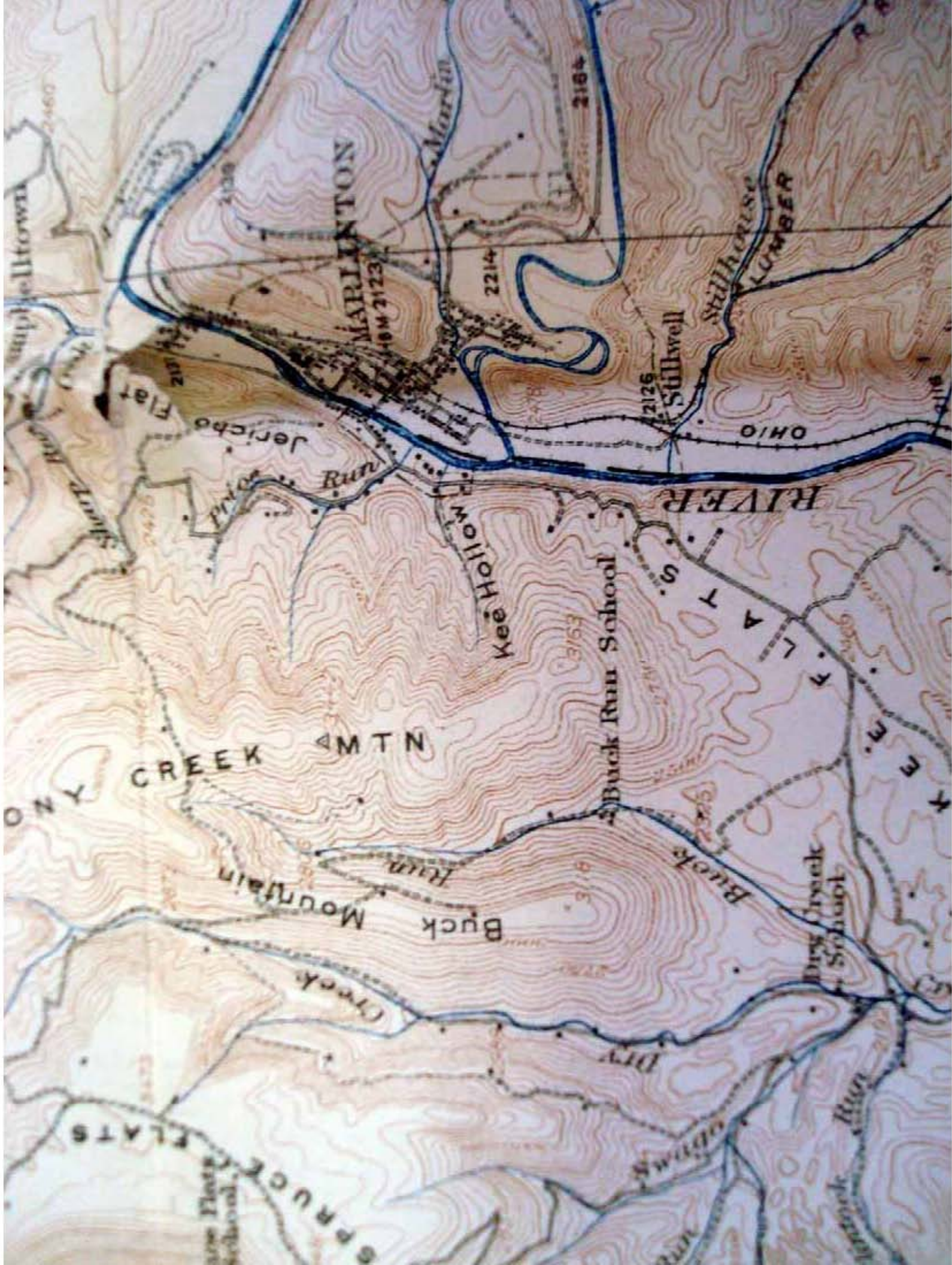
R

R











White Church

Woodrow School

Woodrow Church

West Union Church

Pine Grove School

3216

BM 3210

3202

2992

2800

BM 2521

2500

Creek

Run

Run

Stony

Locust Knob



Fairview School

GREENBRIER RIVER

CHESAPEAKE PEAK

Thorny Creek

Pleasant Ridge School

Lewis Lick Run

Bristly Lick Run

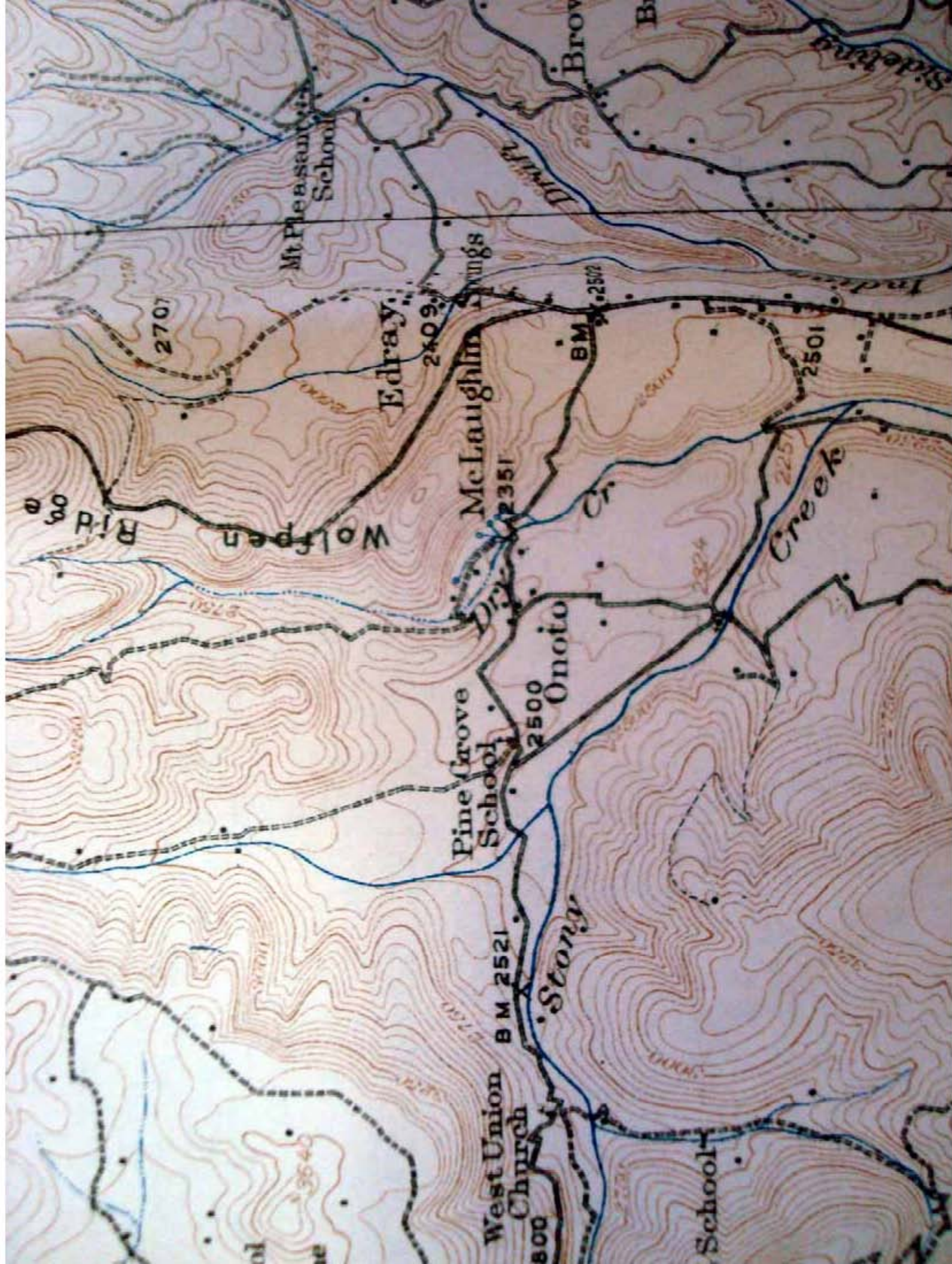
Brownsville

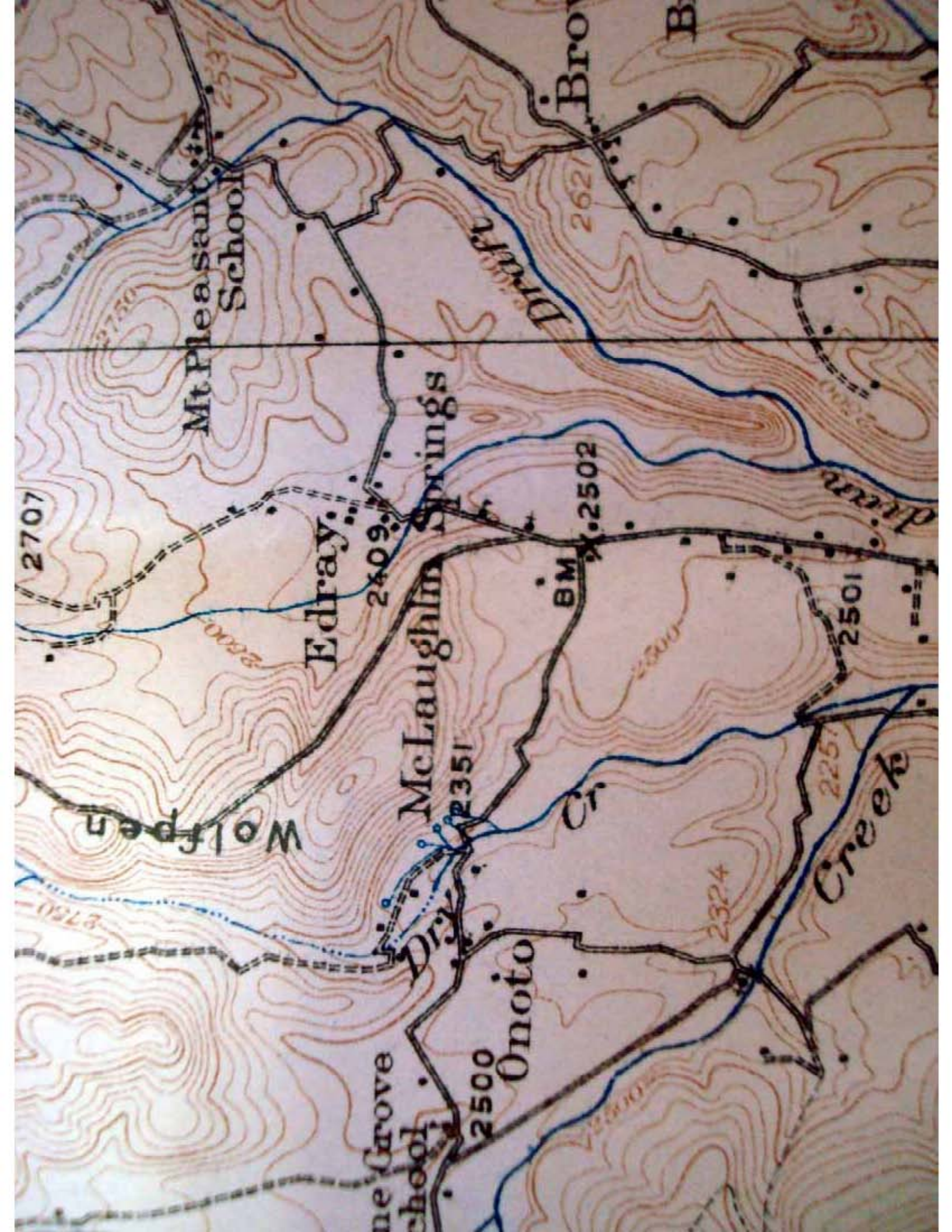
Bristly Flat School

Warwick

Mr. Pennington School

Campbeltown





R

A

Y

Moffett Knob

Crooked Fork School

▲ Fire Tower  
▲ Gay Knob

Fork

MTN

3064

3166

3230

4145

4045

4000

4000

4000

4000

4000

4000

4000

4000

4000

4000

4000

4000

4000

4000

4000

4000

4000

4000

4000

4000

4000

4000

4000

4000

4000

4000

4000

4000

4000

4000

4000

4000

4000

4000

4000

4000

4000

4000

4000

4000

4000

4000

4000

4000

4000

4000

4000

4000

4000

4000

4000

4000

4000

4000

4000

4000

4000

4000

4000

4000

4000

4000

4000

4000

4000

4000

4000

4000

4000

4000

4000

4000

4000

4000

4000

4000

4000

4000

4000

4000

4000

4000

4000

4000

4000

4000

4000

4000

4000

4000

4000

4000

4000

4000

4000

4000

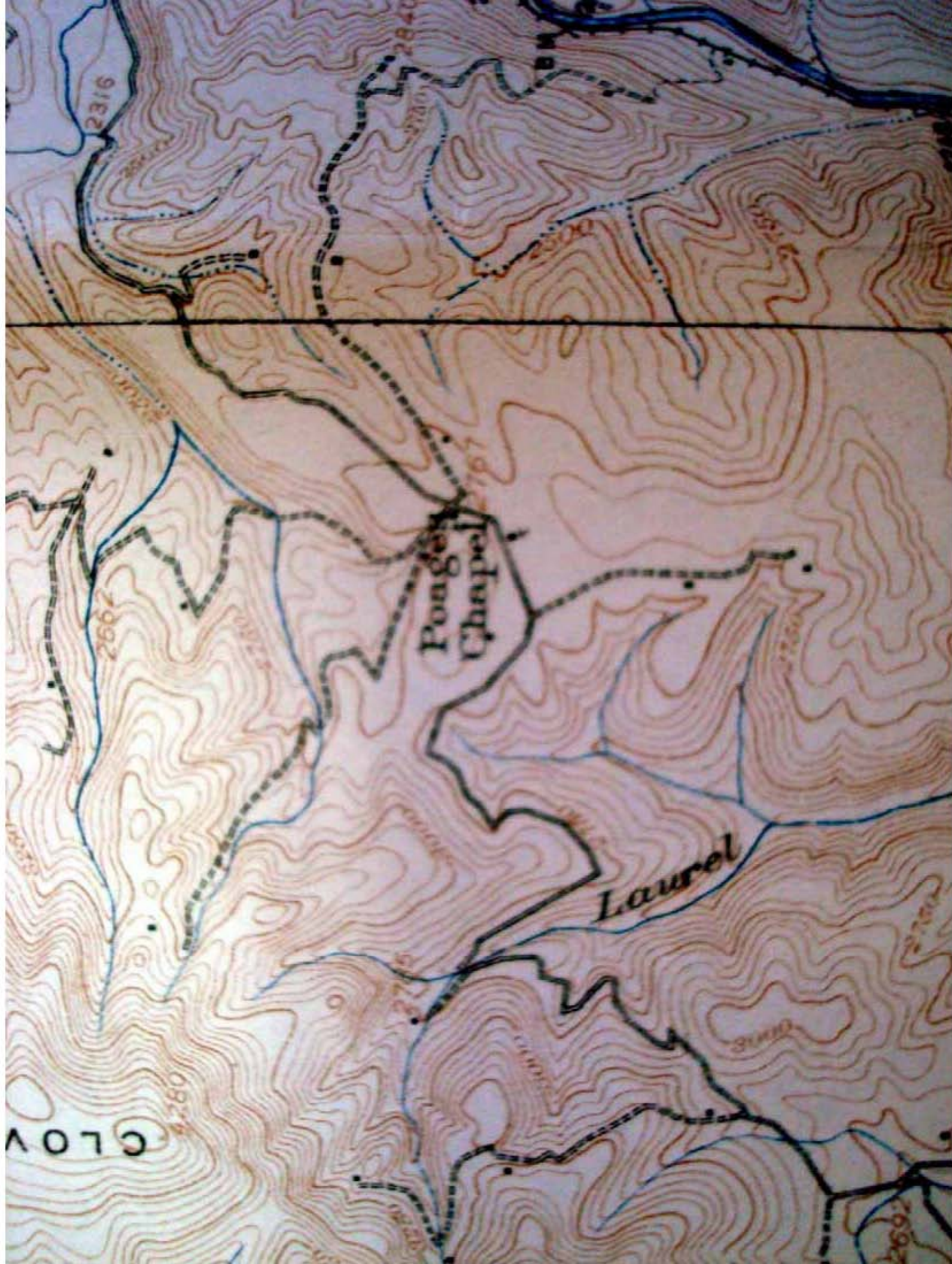
4000

4000

4000

4000





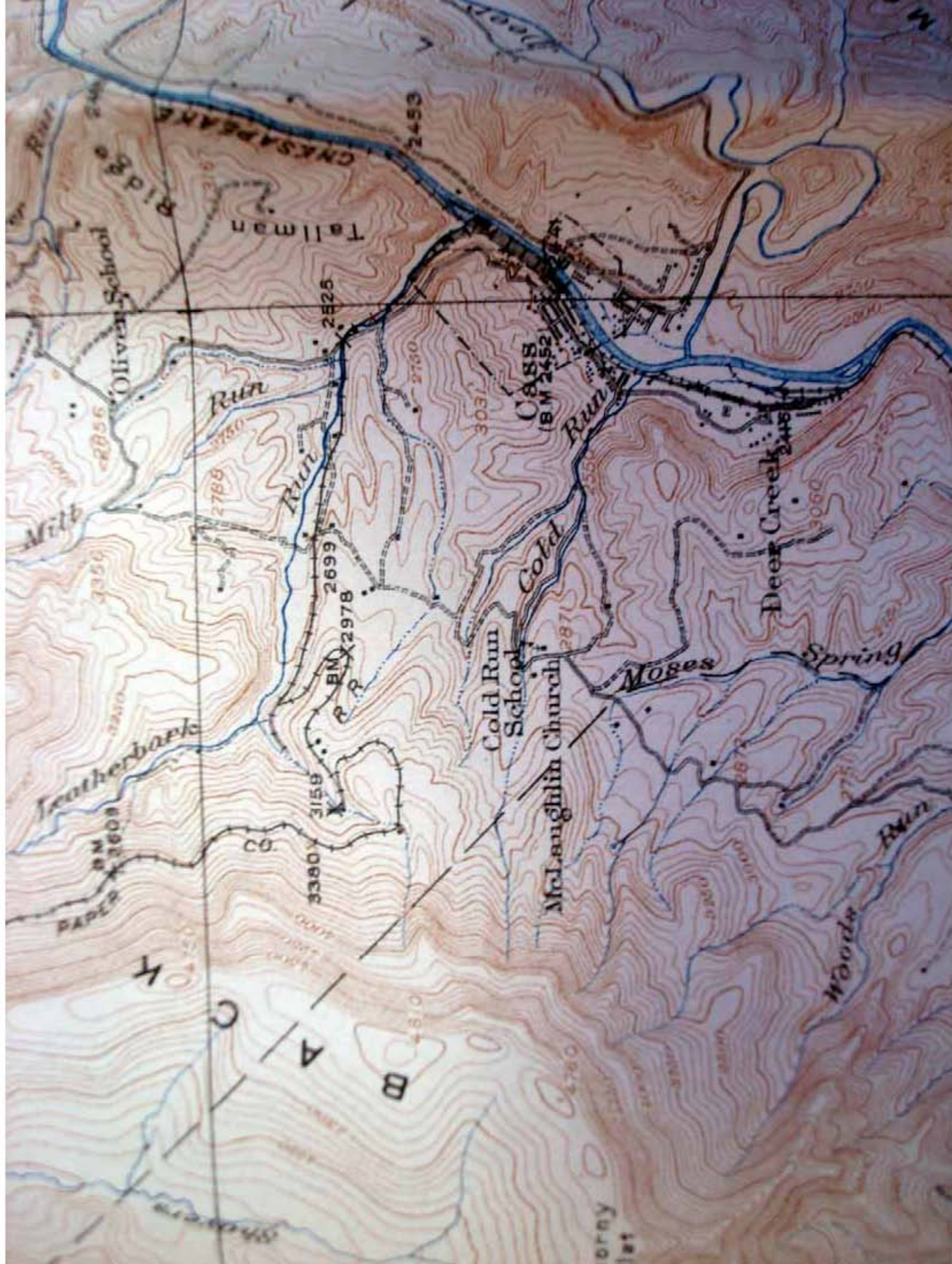
MAP I  
POCAHONTAS COUNTY

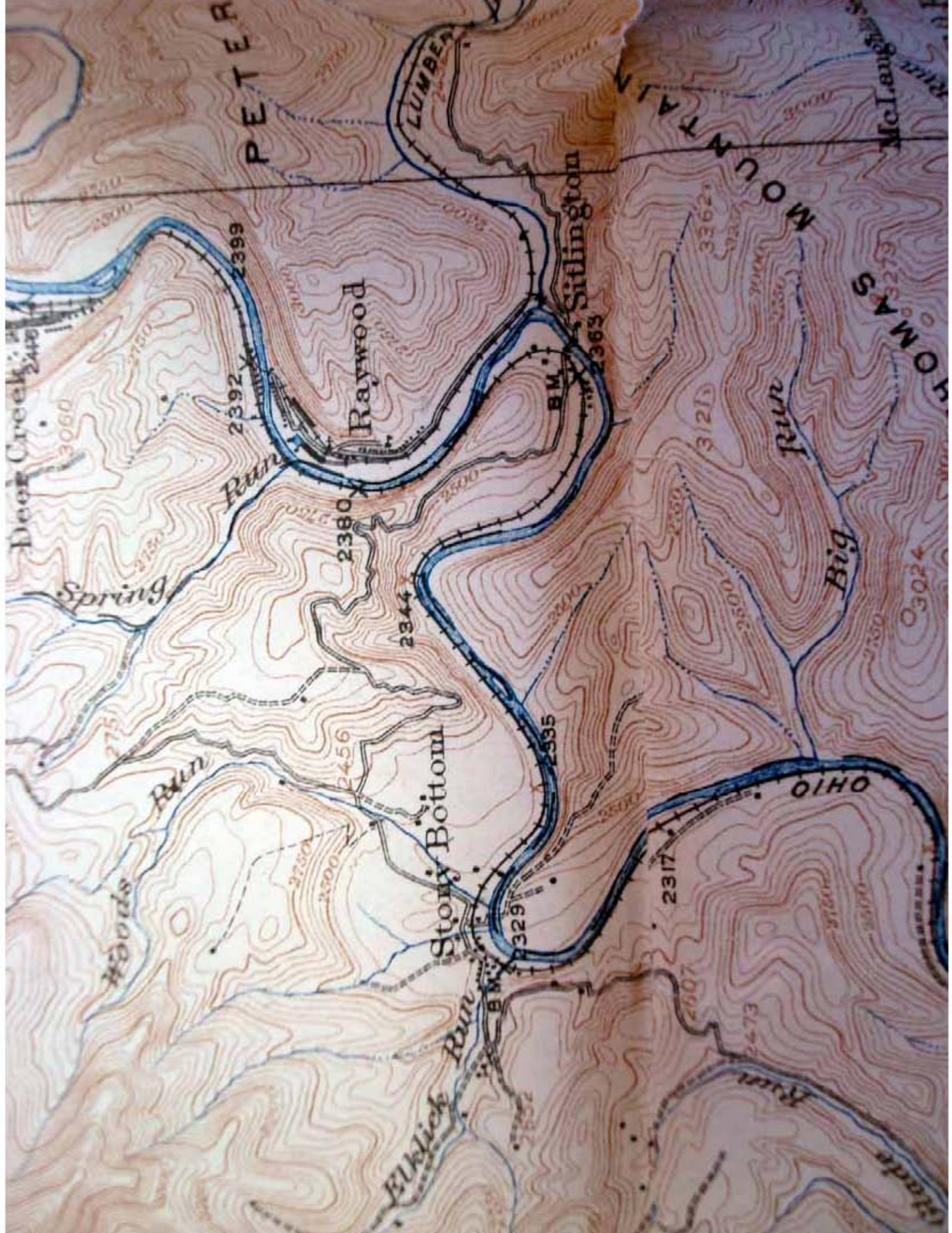
SHOWING

**TOPOGRAPHY**

TOPOGRAPHIC BASE FROM U. S. GEOLOGICAL SURVEY SHEETS SURVEYED IN COOPERATION  
WITH THE VIRGINIA GEOLOGICAL SURVEY

WEST VIRGINIA GEOLOGICAL SURVEY





PETER

LUMBER

MOCUNTAIN

THOMAS

Door Creek

Run

Raywood

Sitlington

Spring

Run

Big

Run

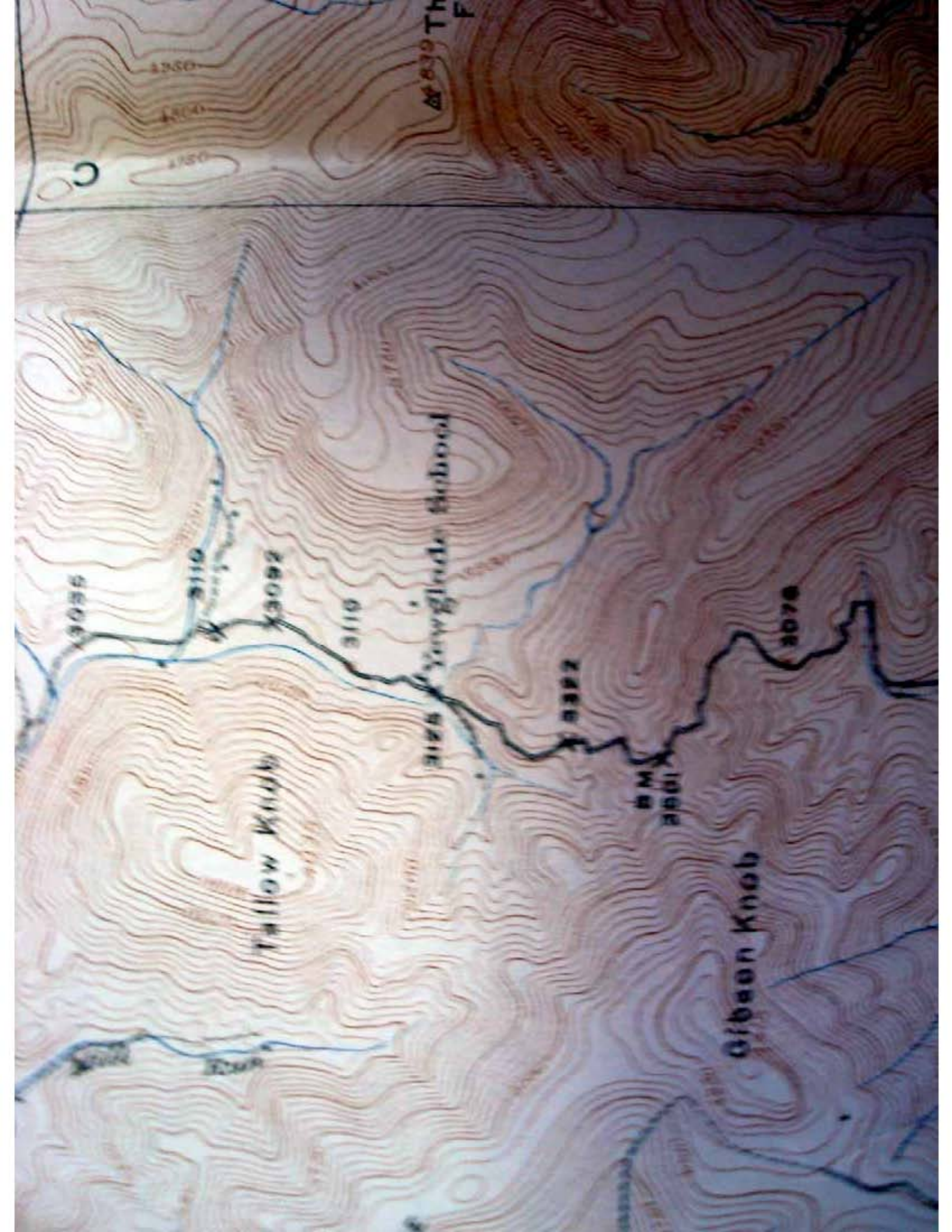
Story Bottom

OHIO

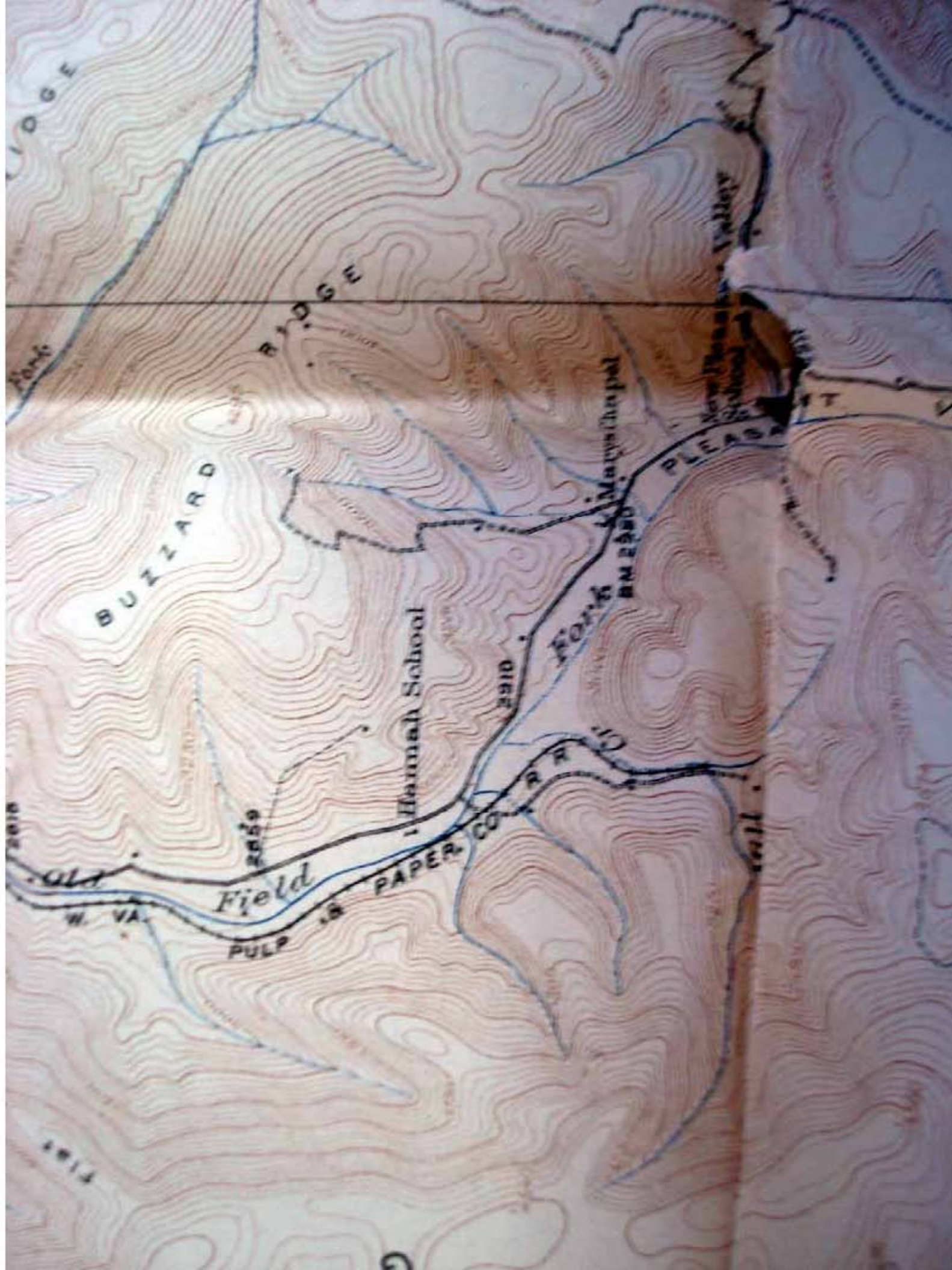
Runs

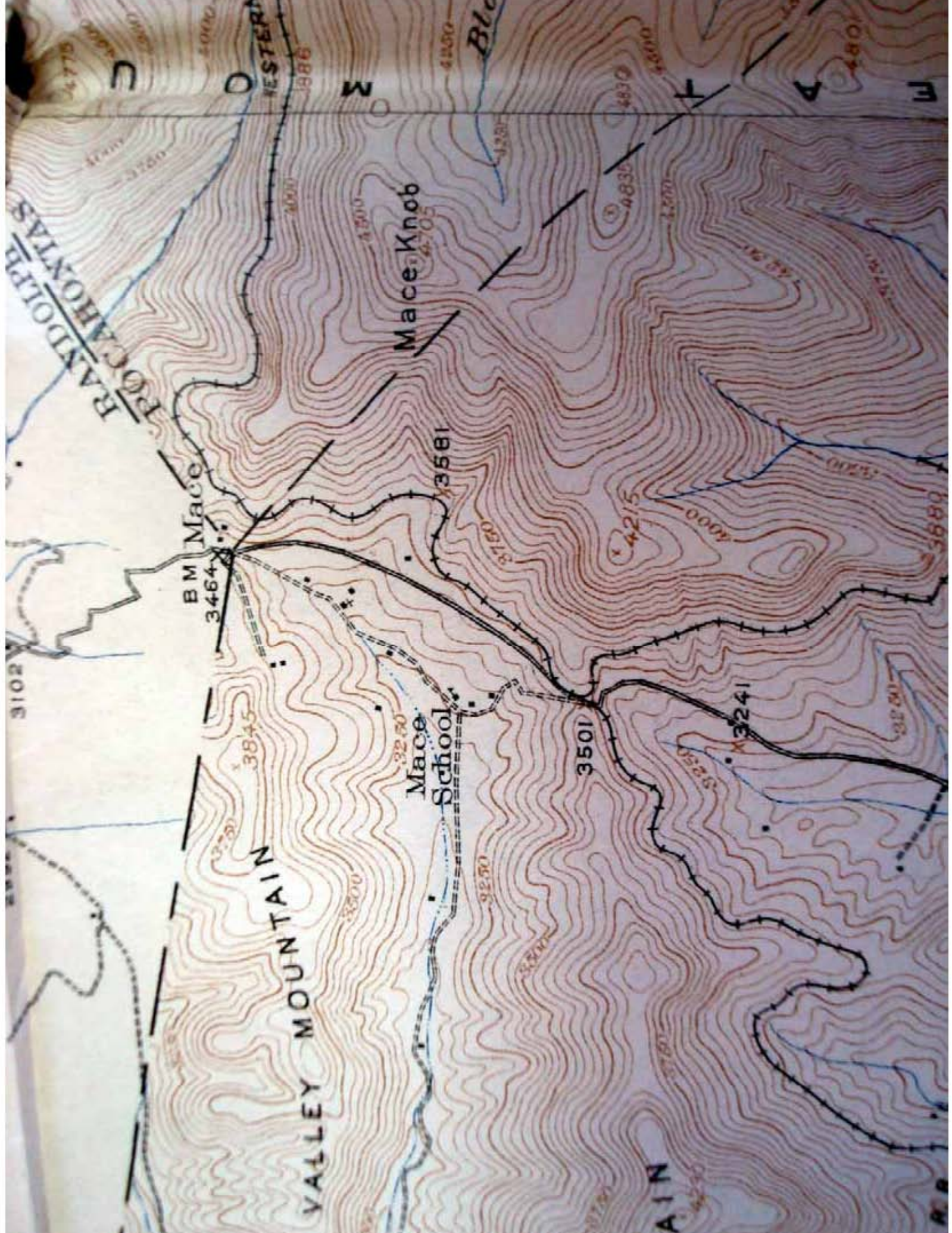
Elklick Run

Run









RANDELFORD RIVER

BM Mace  
3464

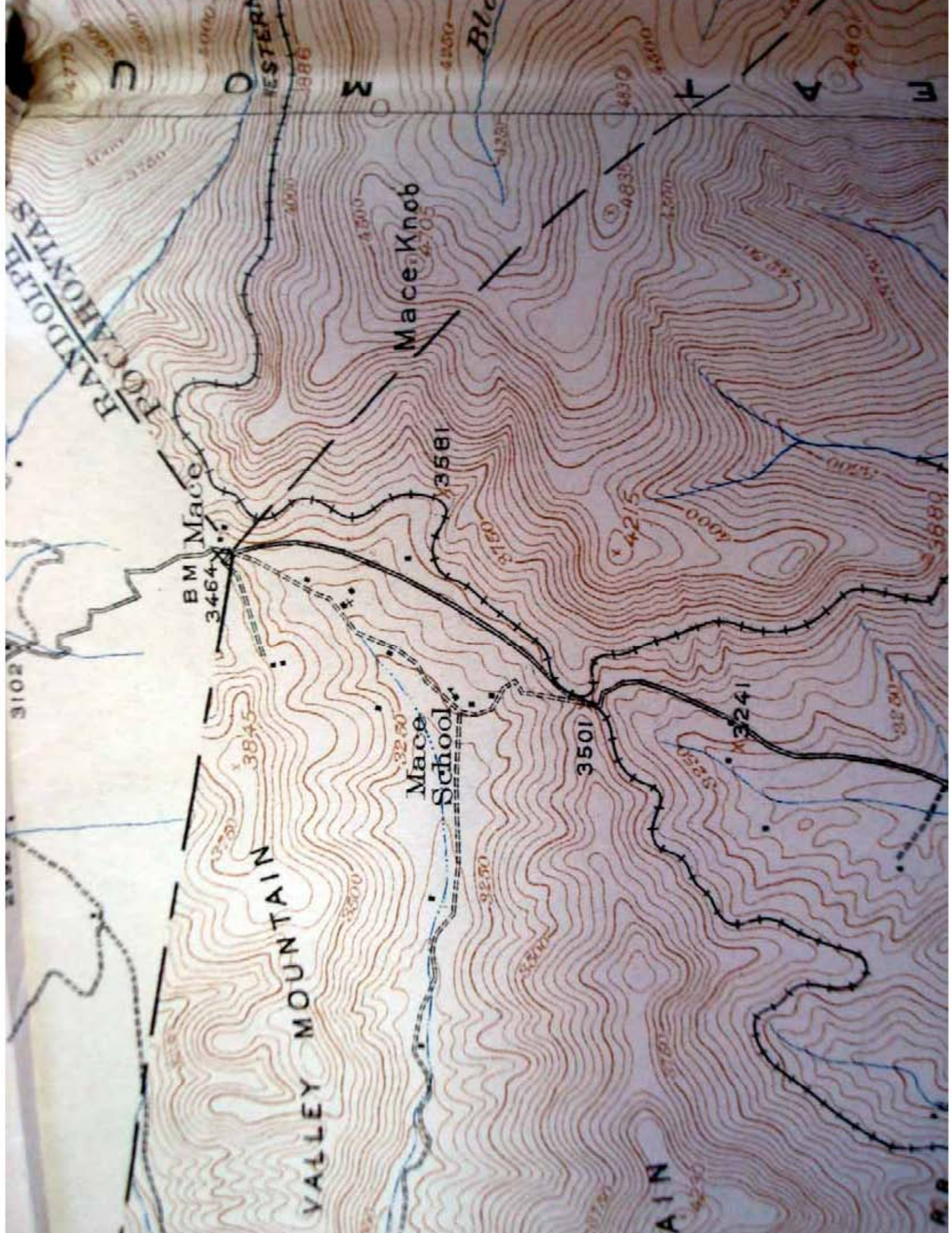
Mace Knob  
4705

Mace School  
3250

VALLEY MOUNTAIN

MOUNTAIN

3102



RANDELFORD RIVER

BM Mace  
3464

Mace Knob  
4705

Mace School  
3250

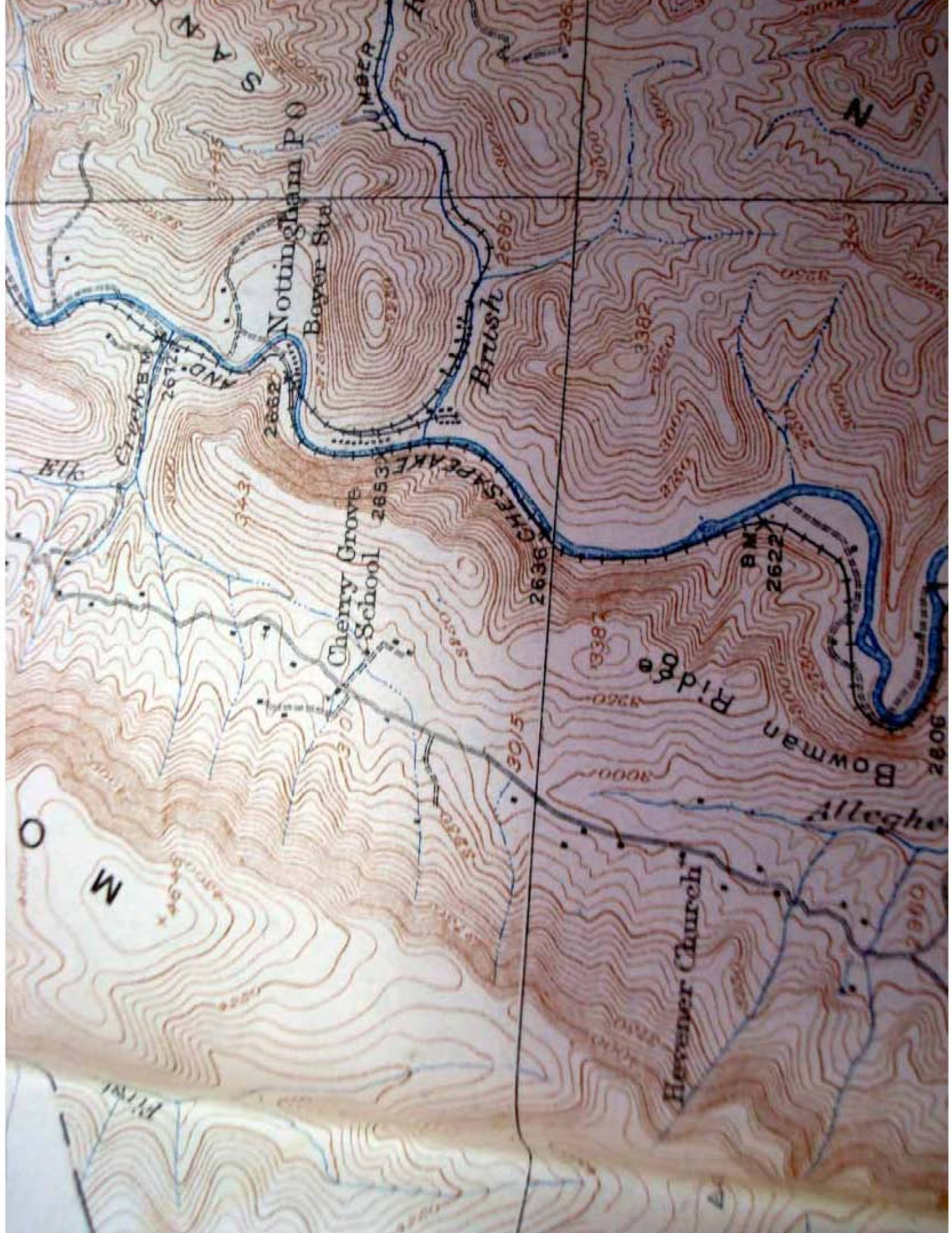
VALLEY MOUNTAIN

MOUNTAIN

3102







FORK

U N T A

FRANK

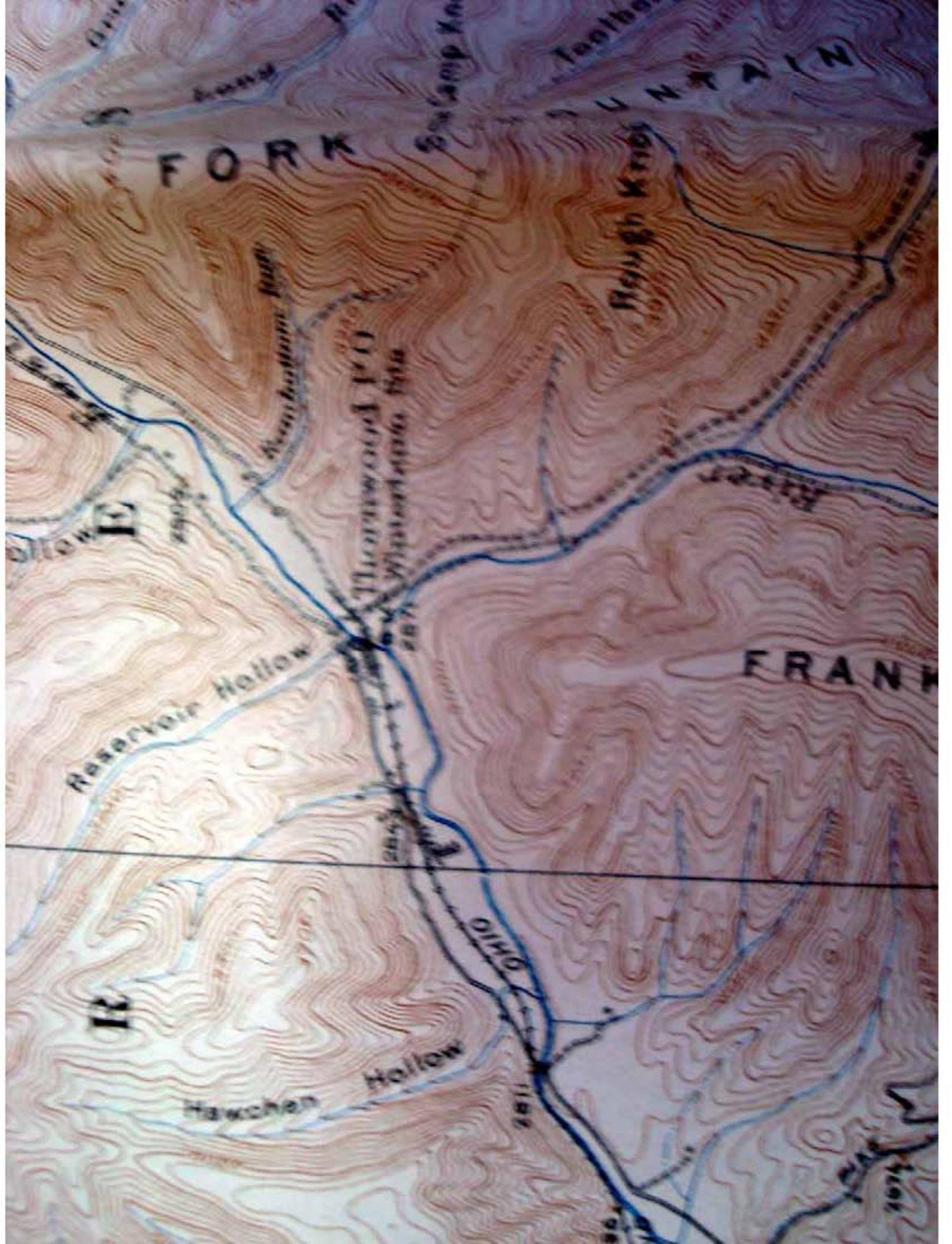
Reservoir Hollow

Hawchen Hollow

OHIO

Thompson

Brush Knob







Durbin

Hoover School

N

A

T

N

C

O

OHIO

Belle

Cedar Creek

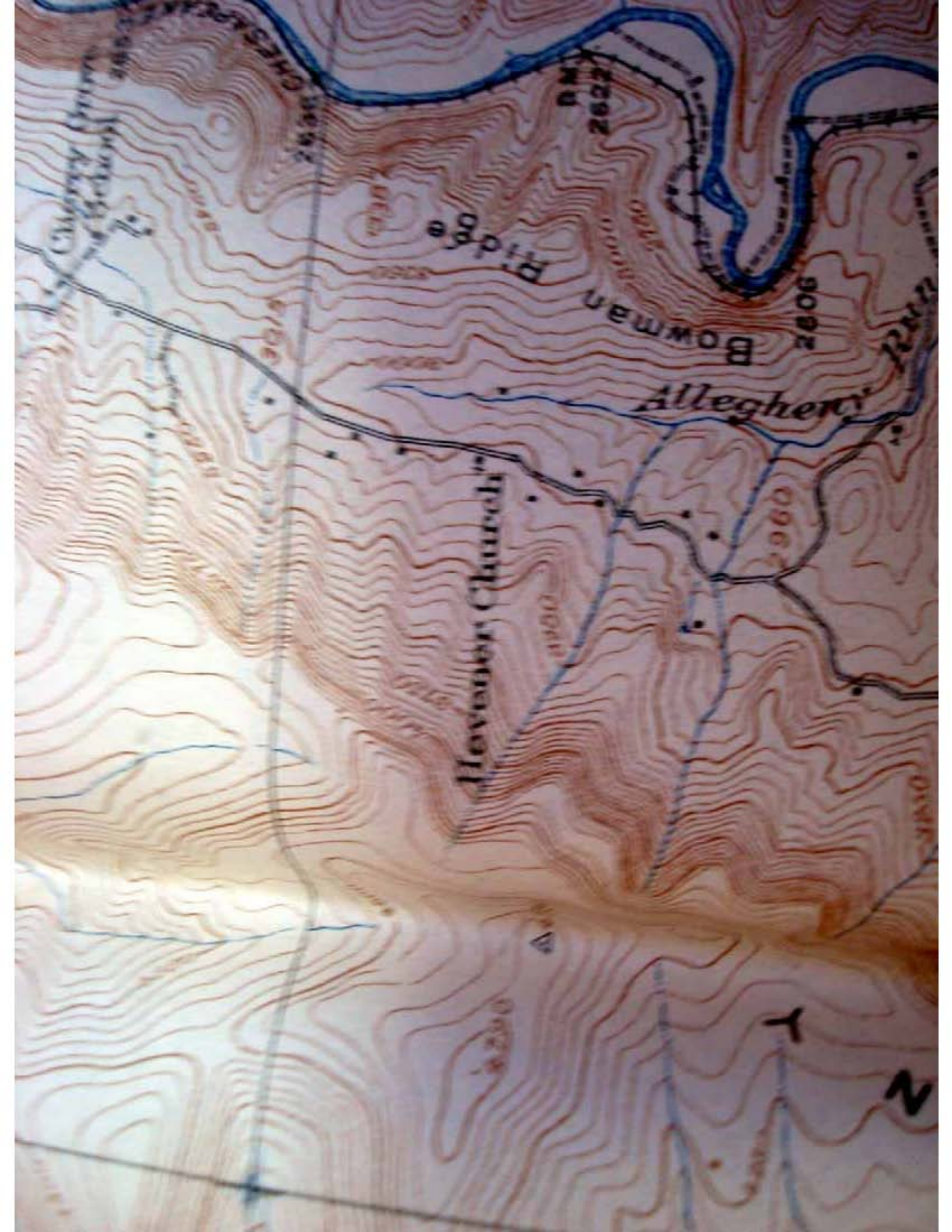
2100

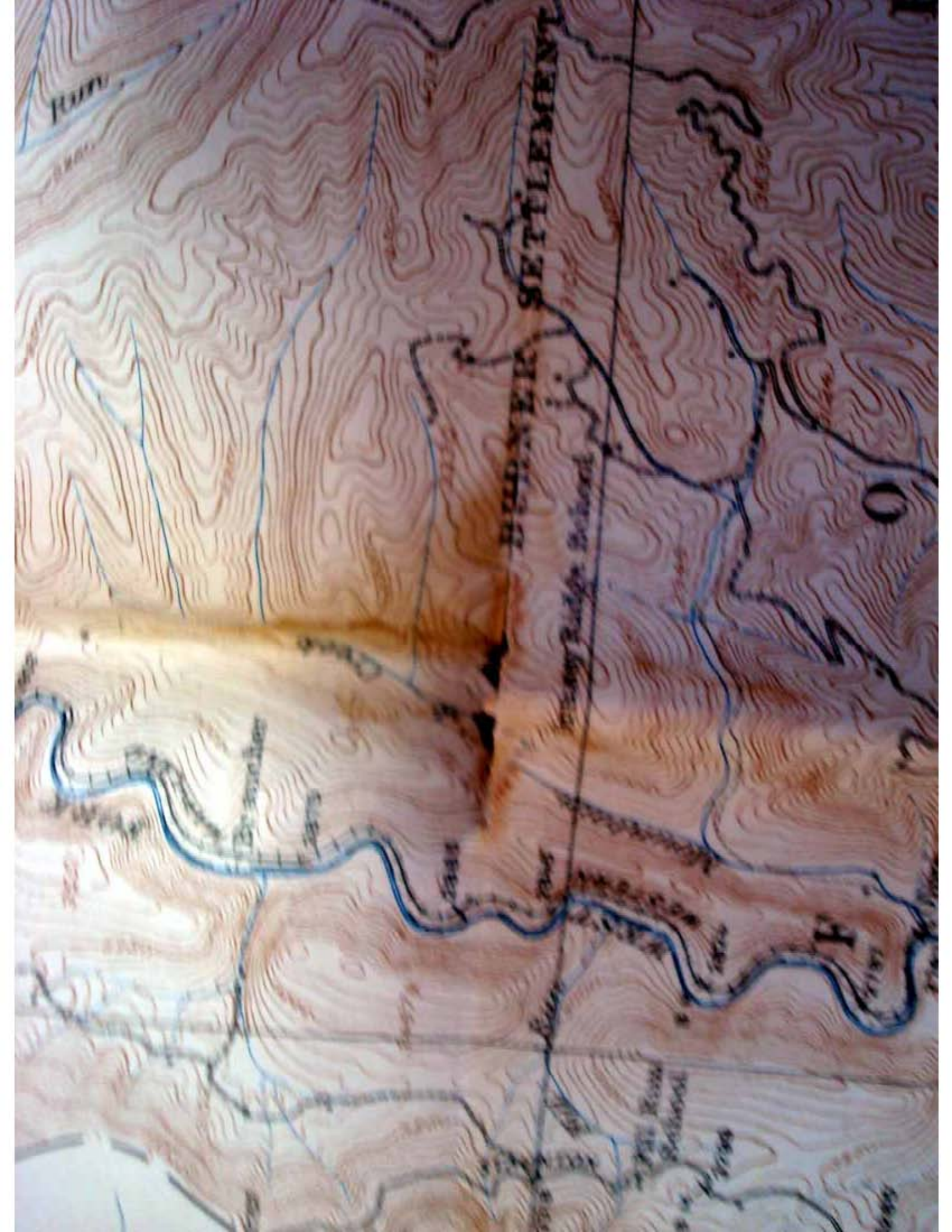
2721

2708

2685

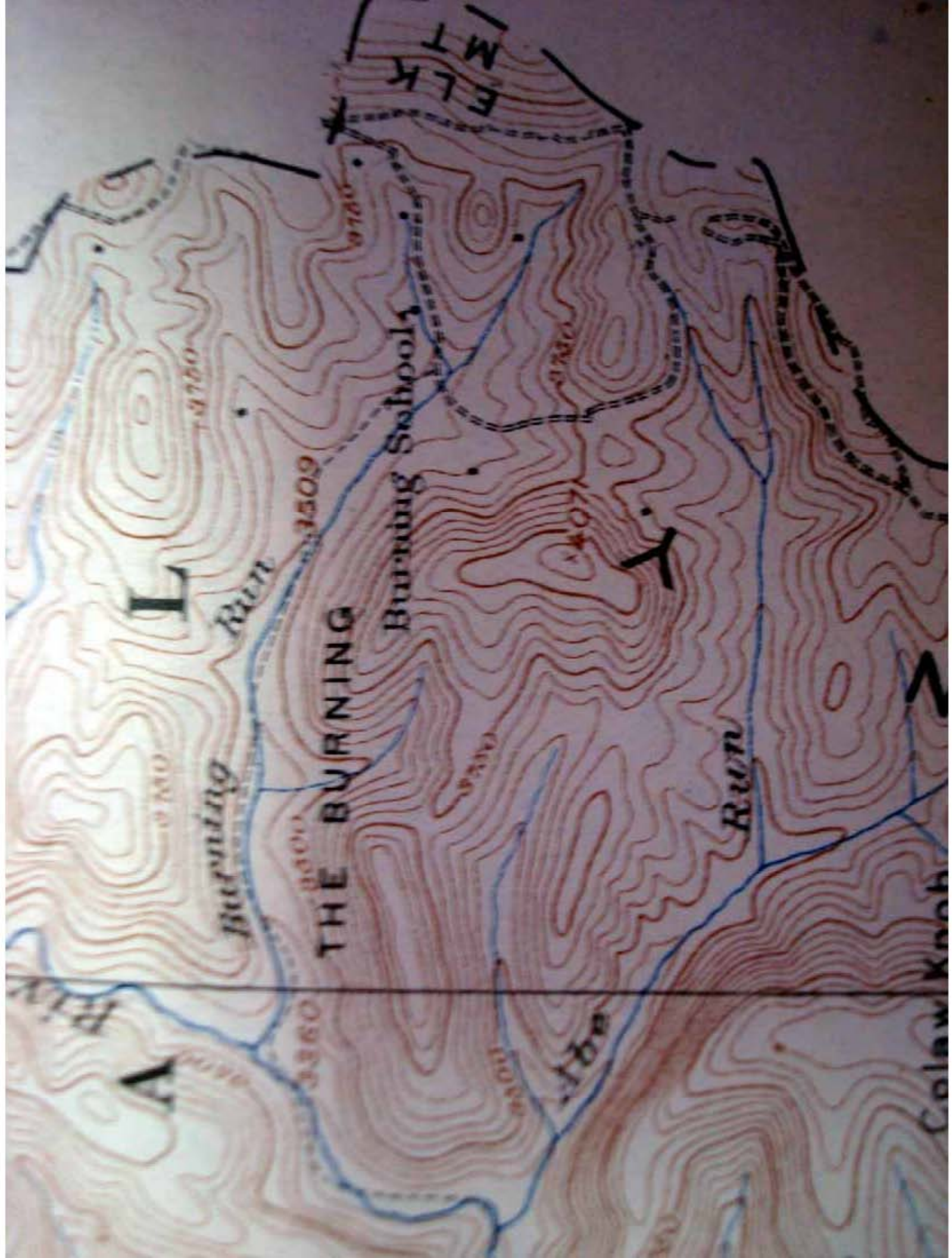
2675

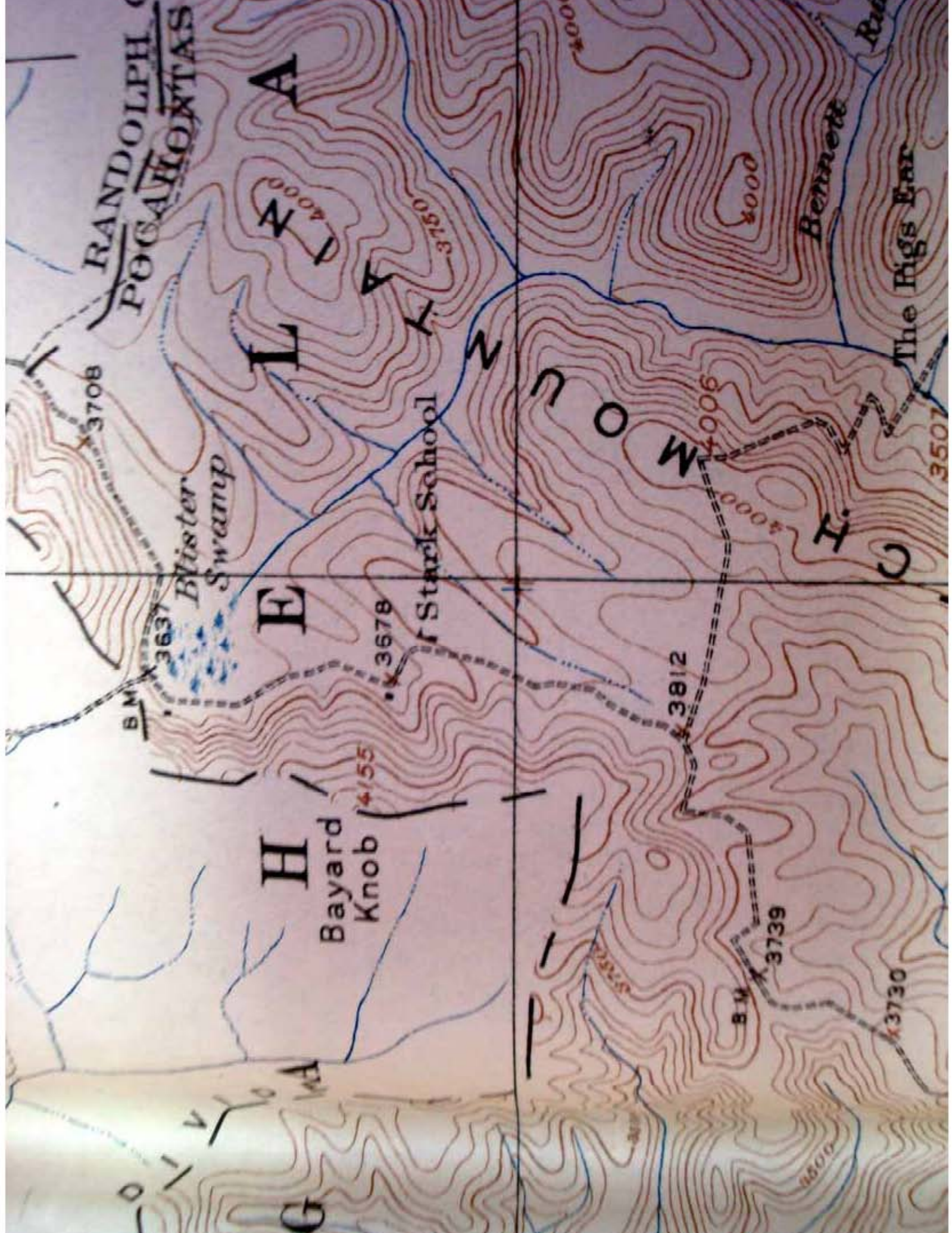


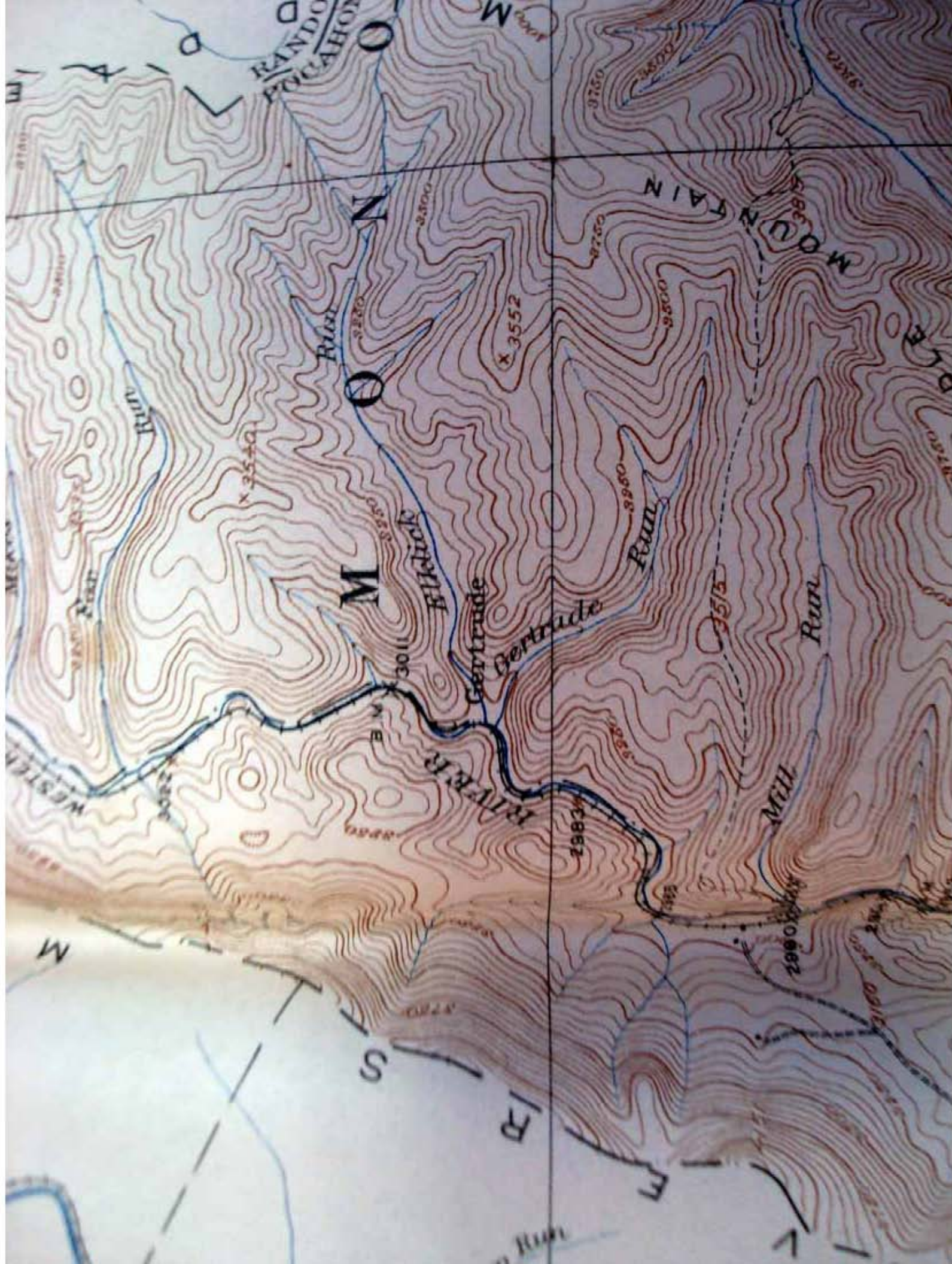


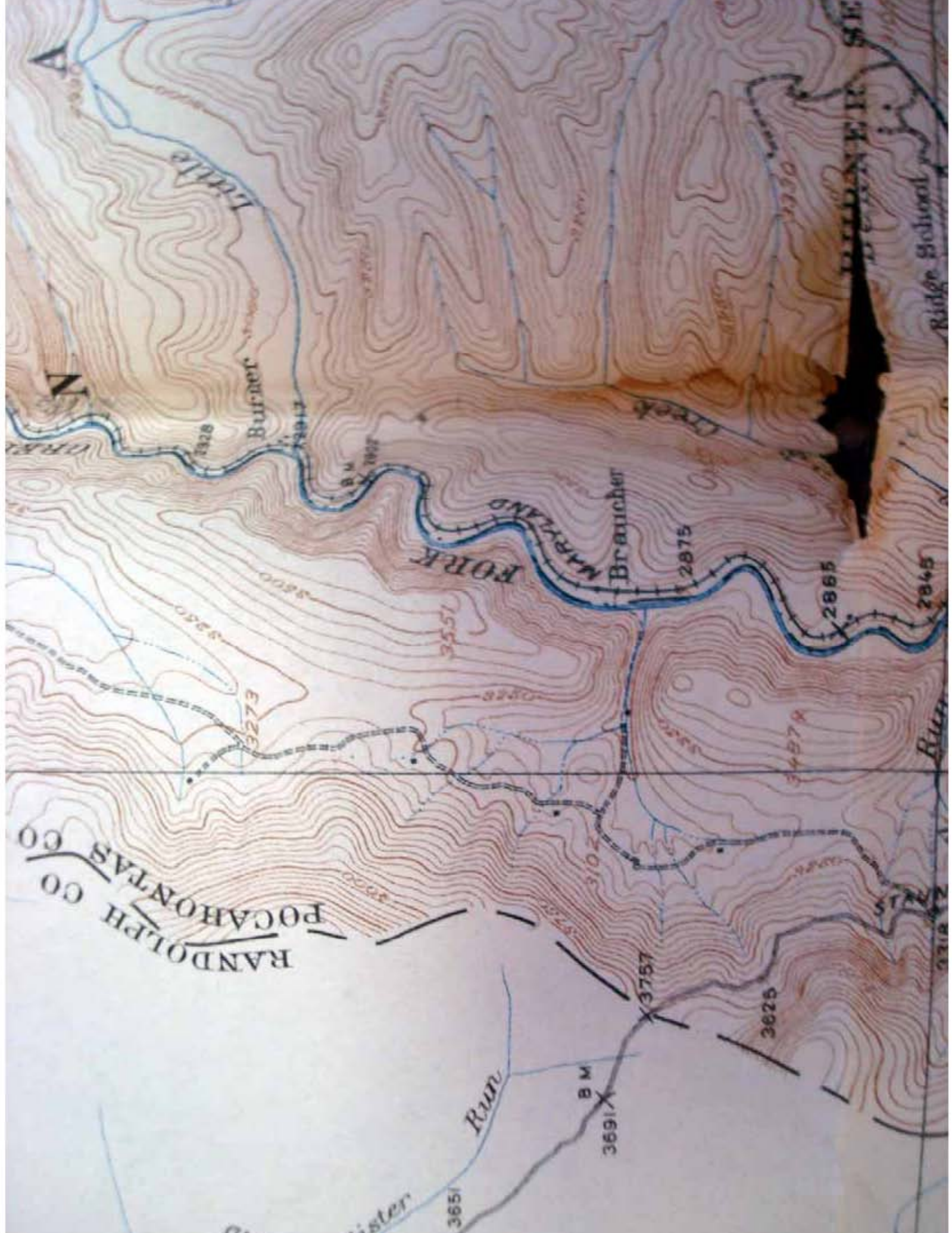












N

Burner Run

FORK

Braucher Run

RANDOLPH CO  
POCAHONTAS CO

Wetzel

Raleigh

Ridge School

Wetzel

B.M. 3691

X 3757

3625

3651

3651

3557

3528

3502

3457A

3328

B.M. 3607

2875

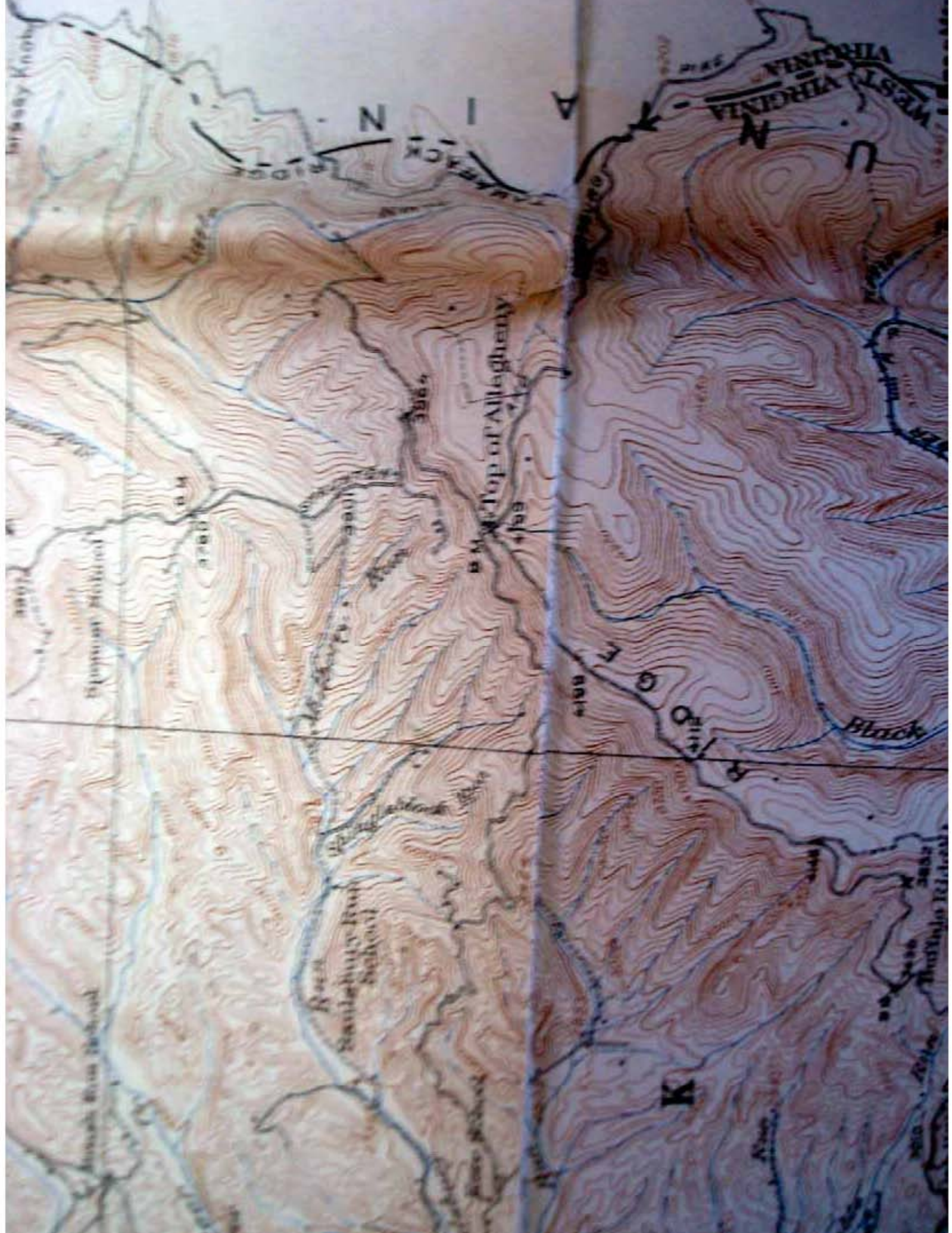
2865

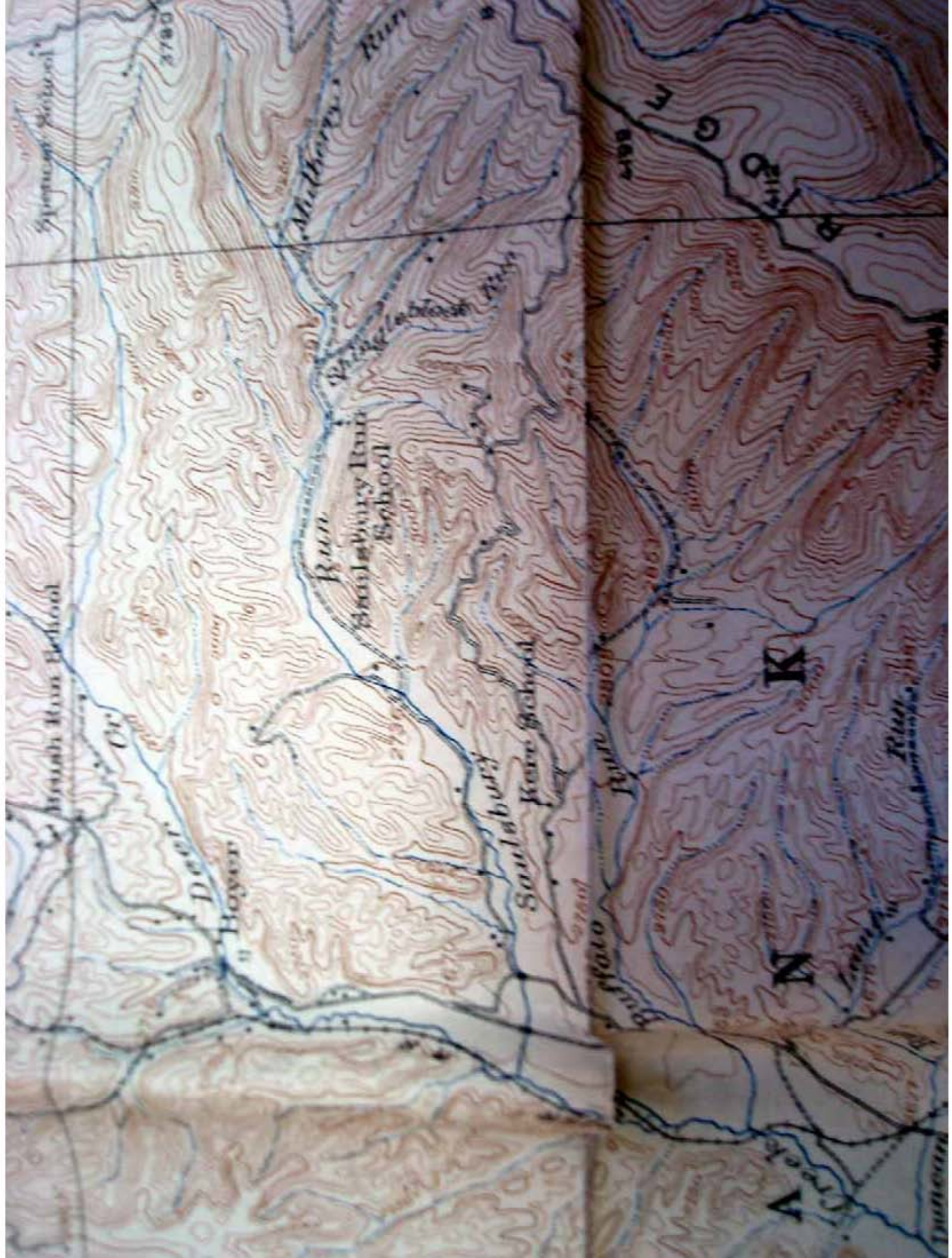
2845

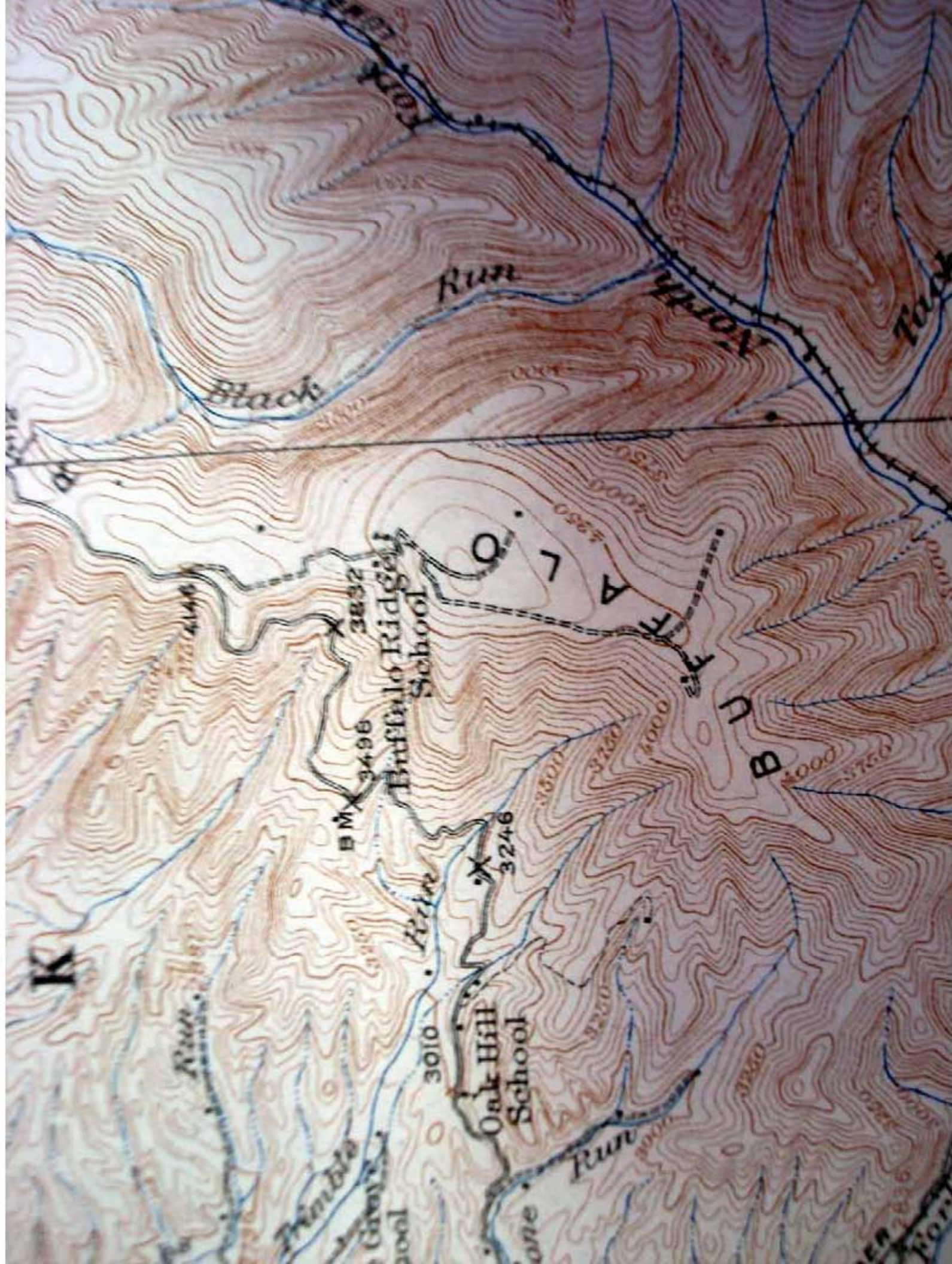
3330

Ridge School









K

Pine Run

Buffalo Ridge School

Oak Hill School

BM X 3496

3246

3010

Stone Run

Black Run

LAUREL

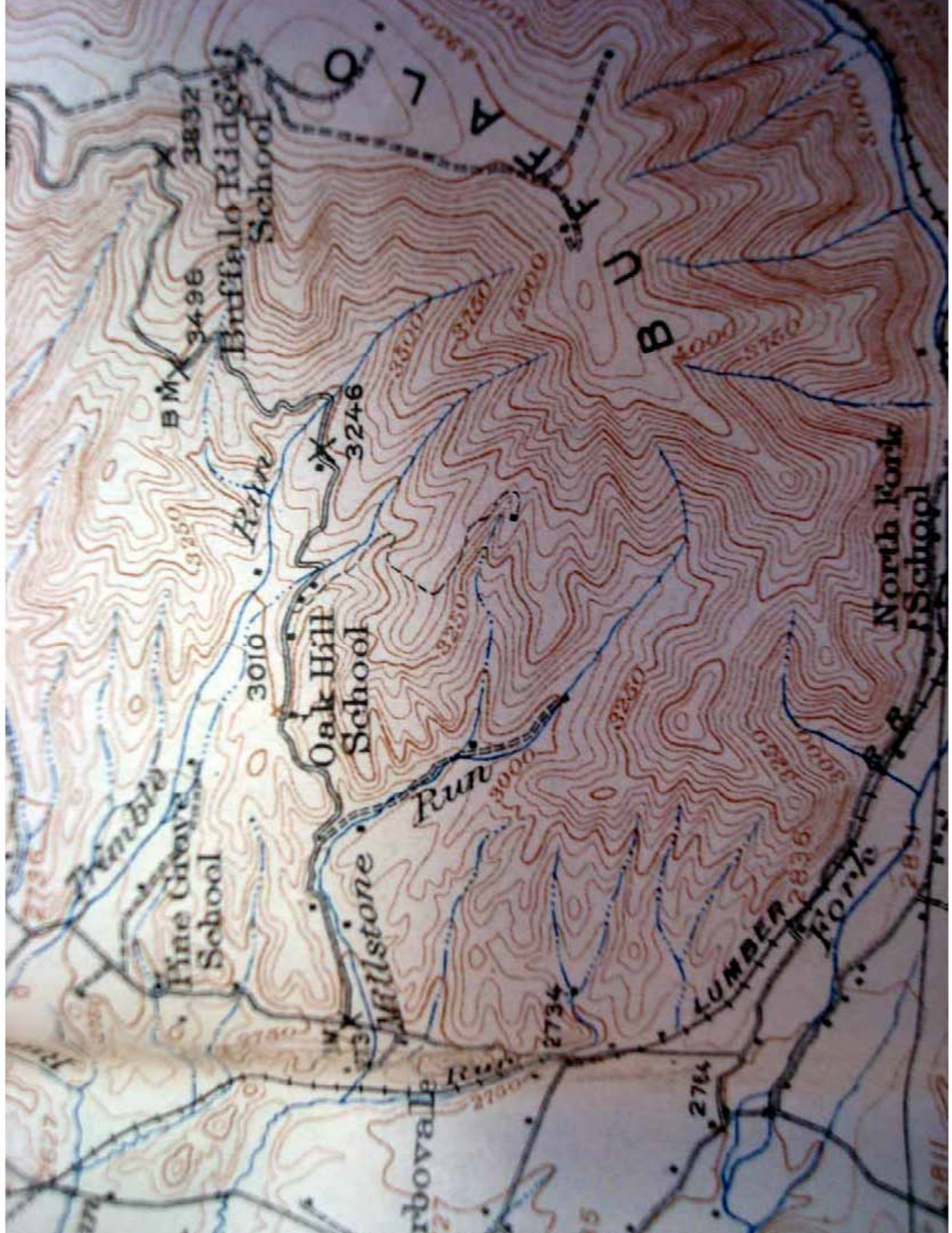
B D H

4000

3750

Hone Run





BMX 3496

Buffalo Ridge School

Oak Hill School

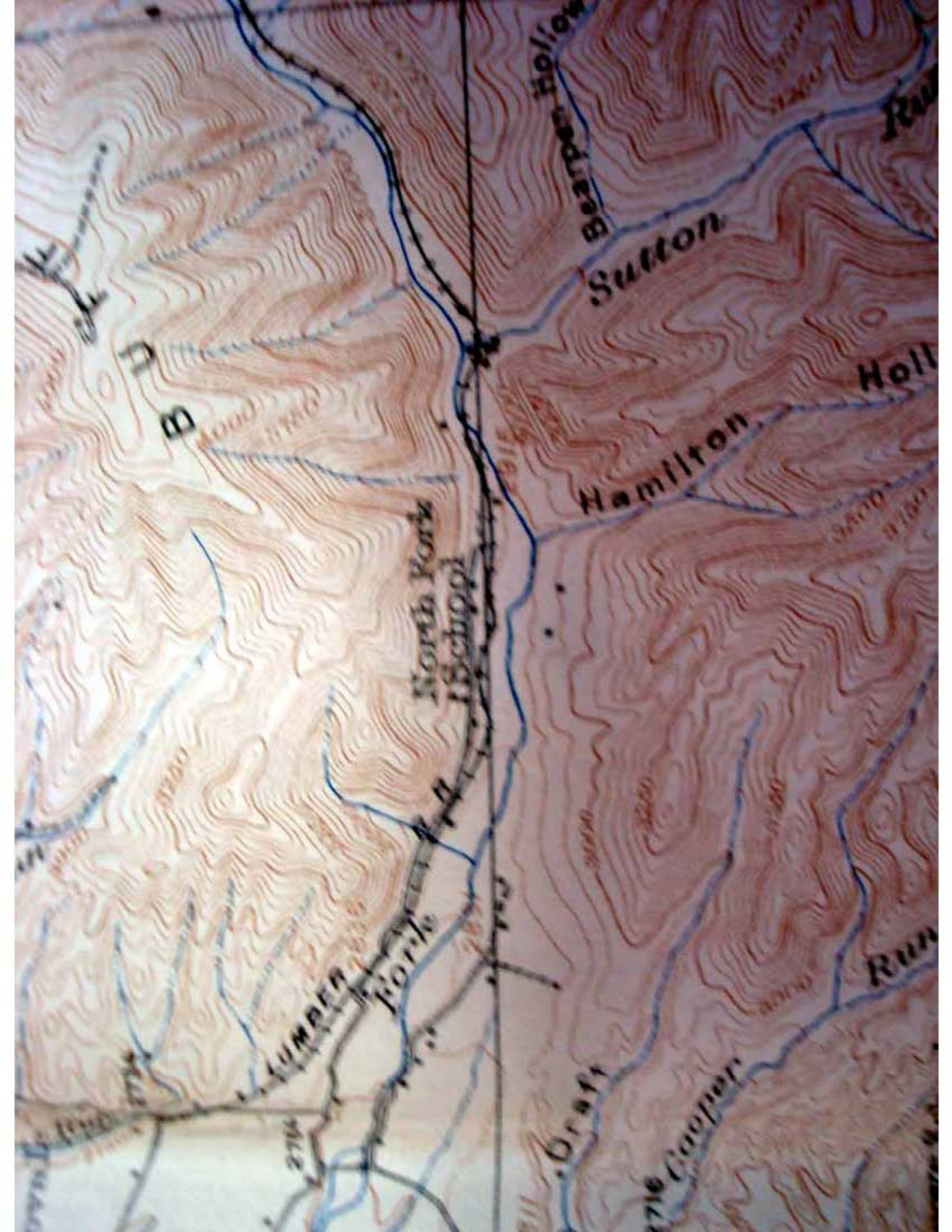
Pine Grove School

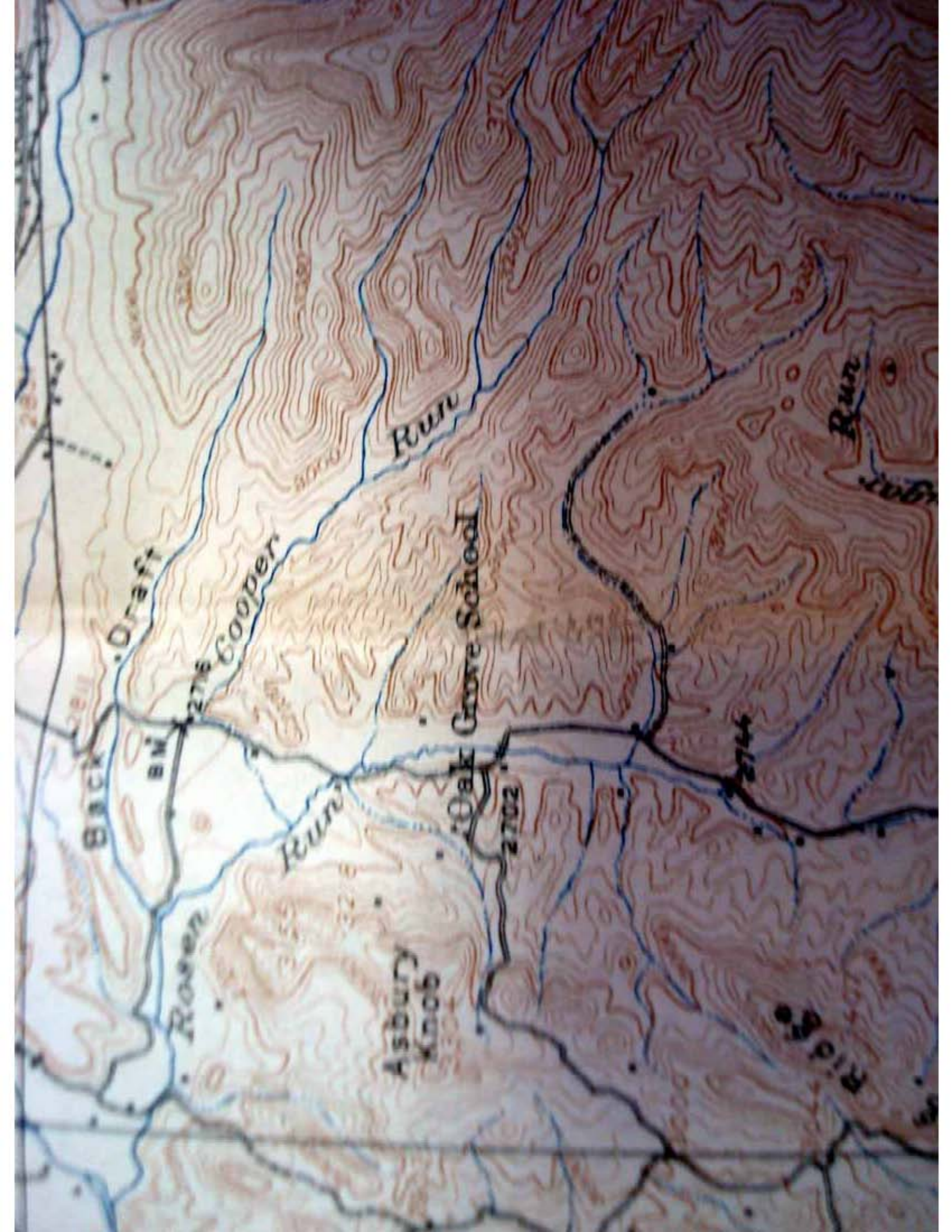
Arbovale

LUMBER

North Fork School

A





Back Draft Run

Draft

Rosen Run

BM

Cooper Run

Run

Asbury Knob

Oak Grove School

2702

Run

Run

Ridge



Sugar Run

Galfrey Run

Story Run

Wesley Chapel

2744

2744

B.M.  
2763

Branch Creek

Jakee Run

Ridge  
3074

60

Gum Spring School

2693

Charley Branch

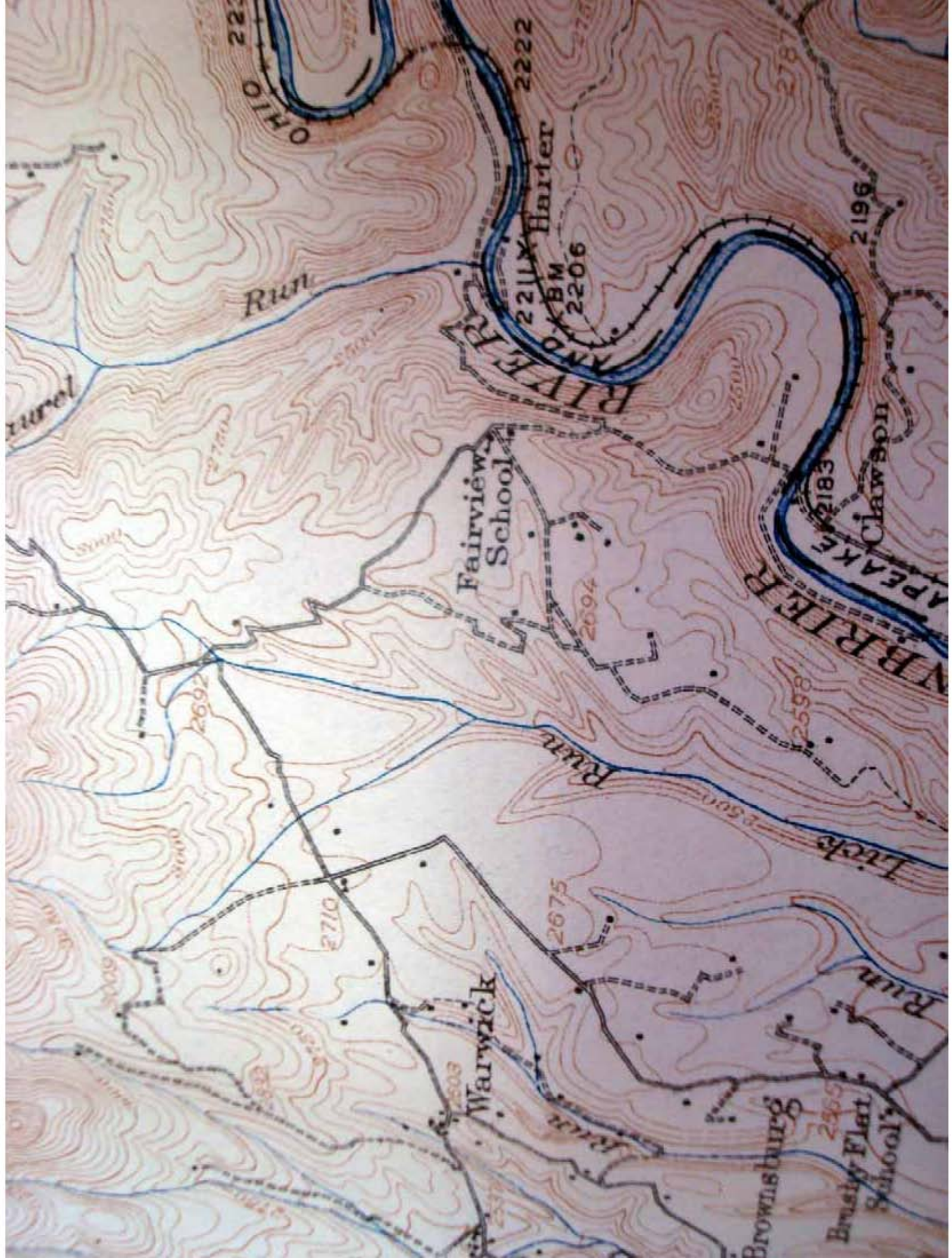
Hillside School

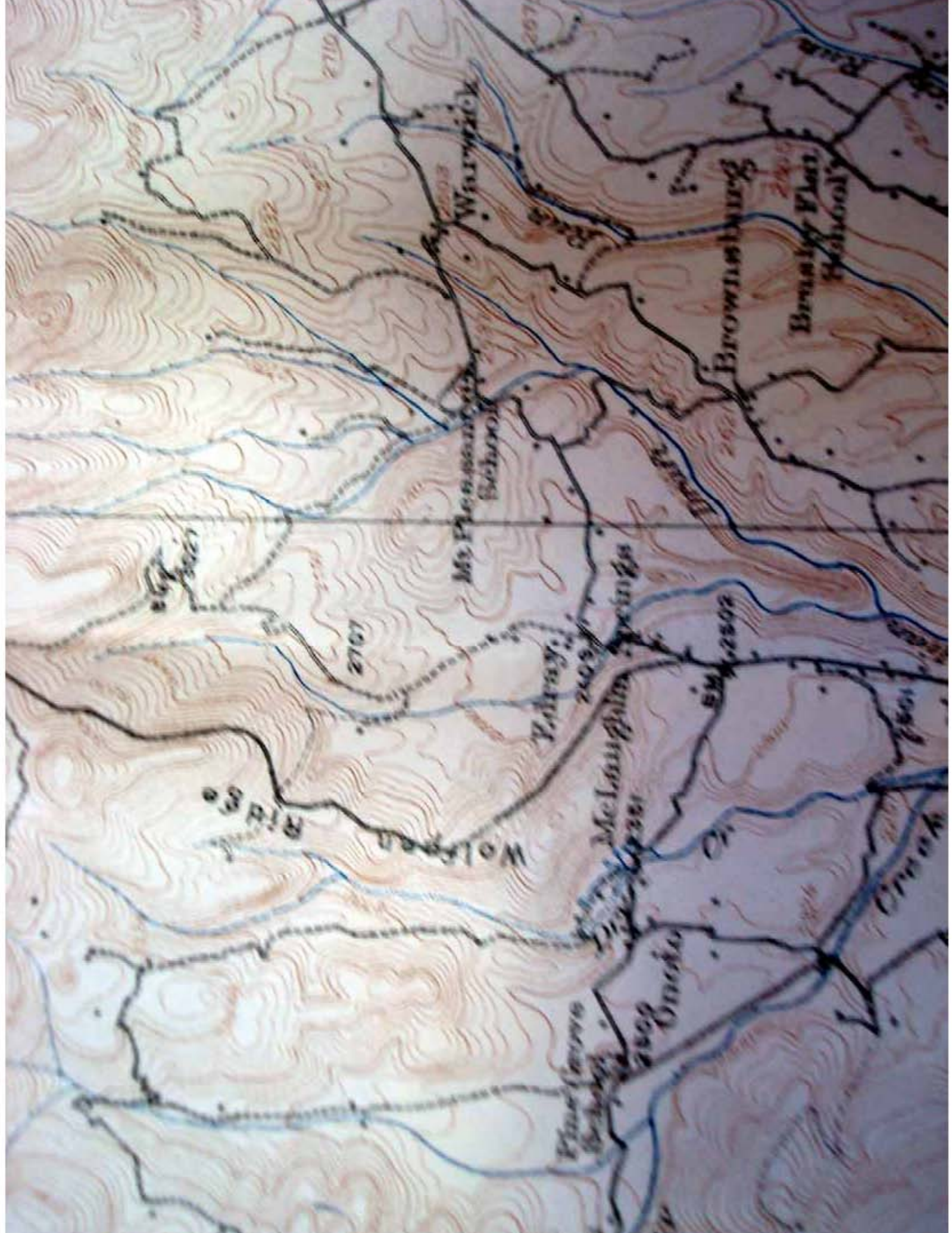
Ridge  
2726

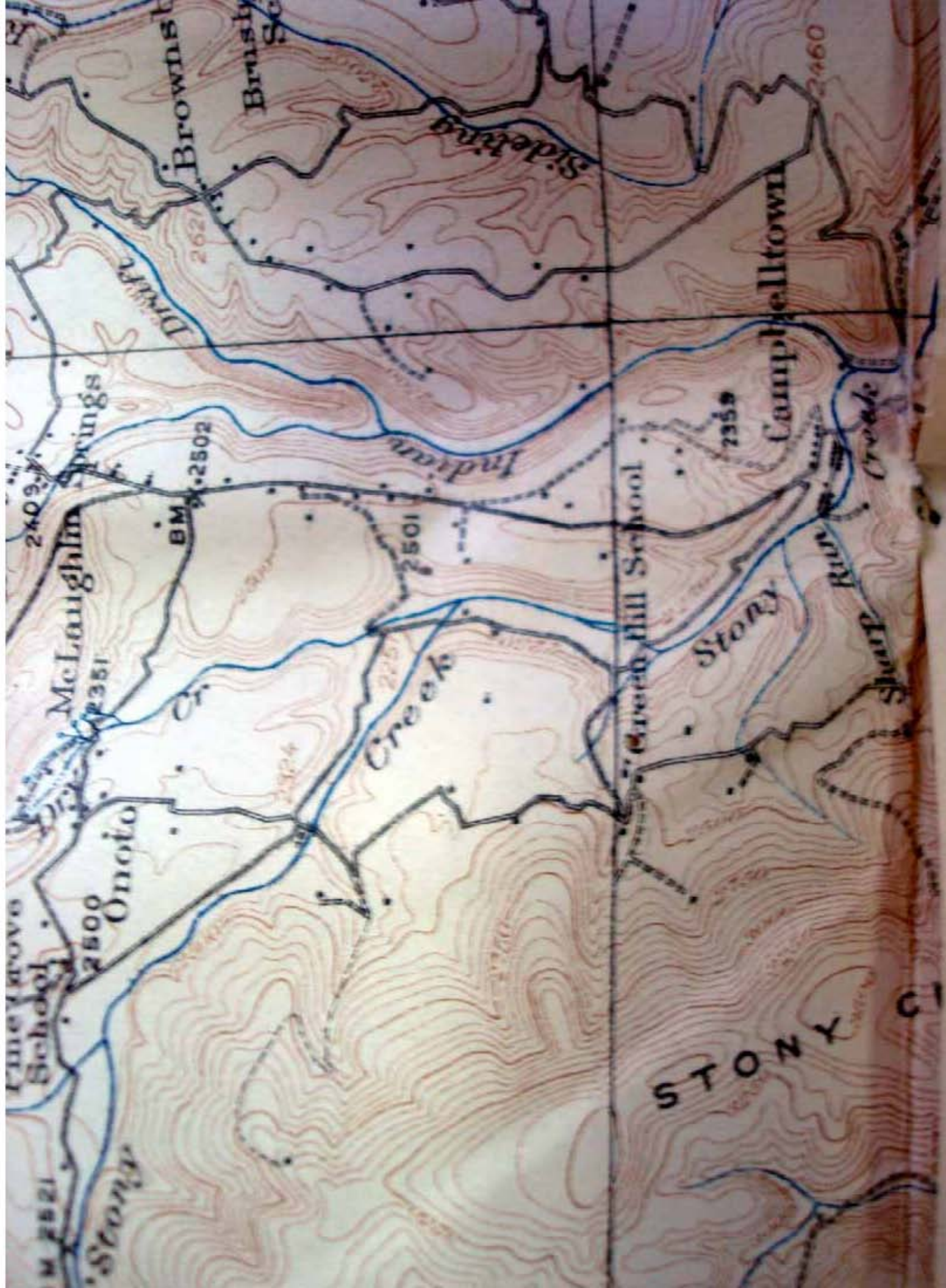
Upper Mt. Mtn

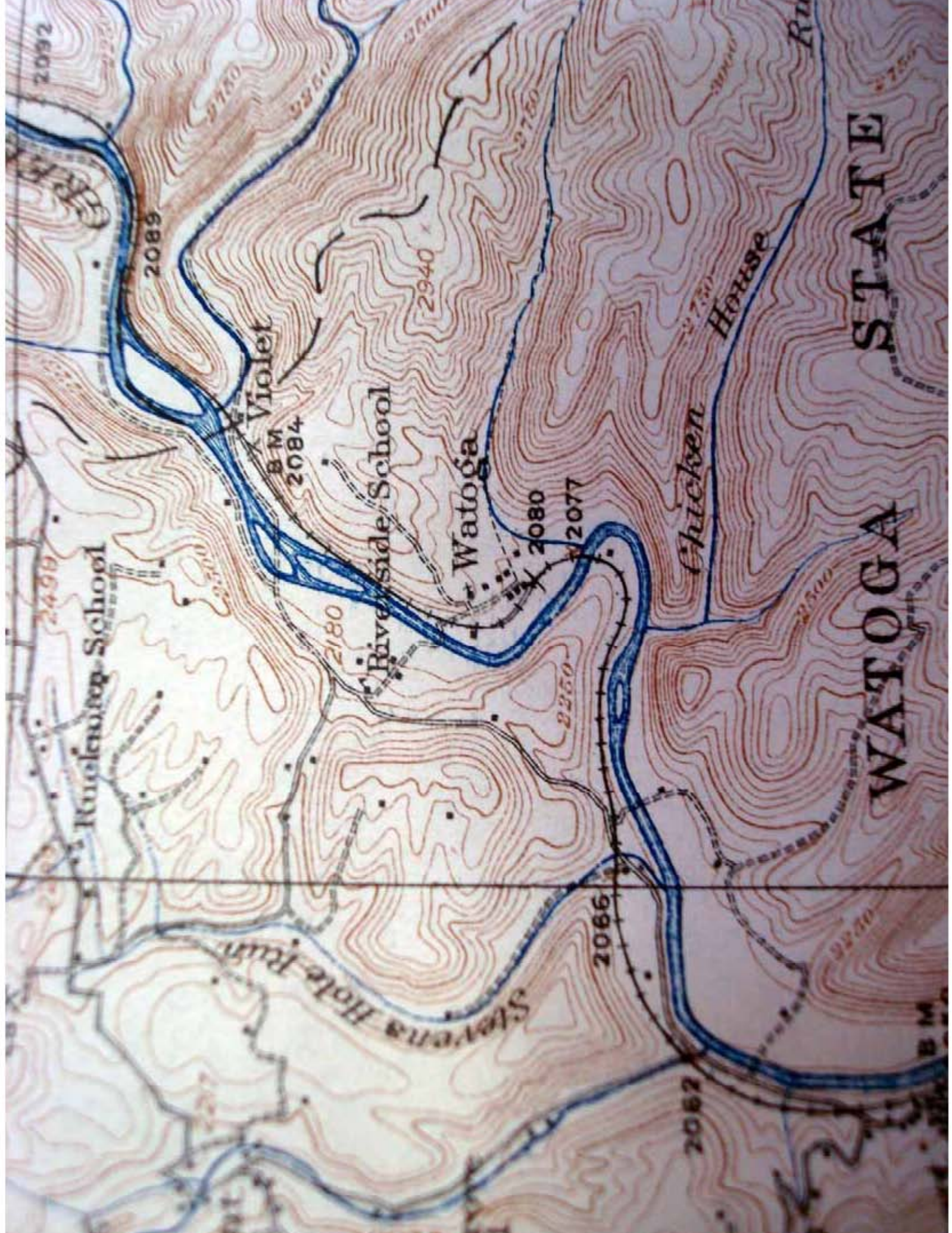
2692

Mtn





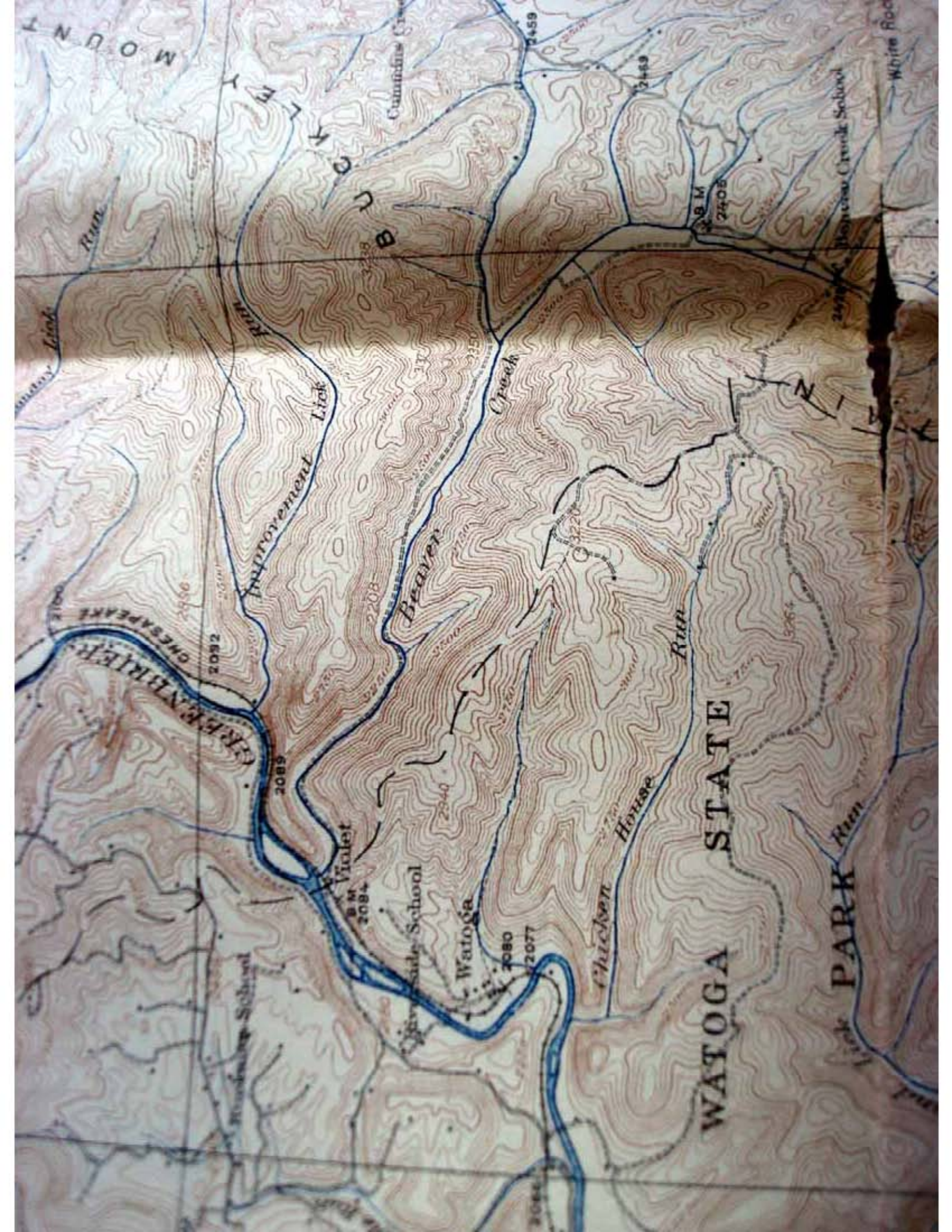


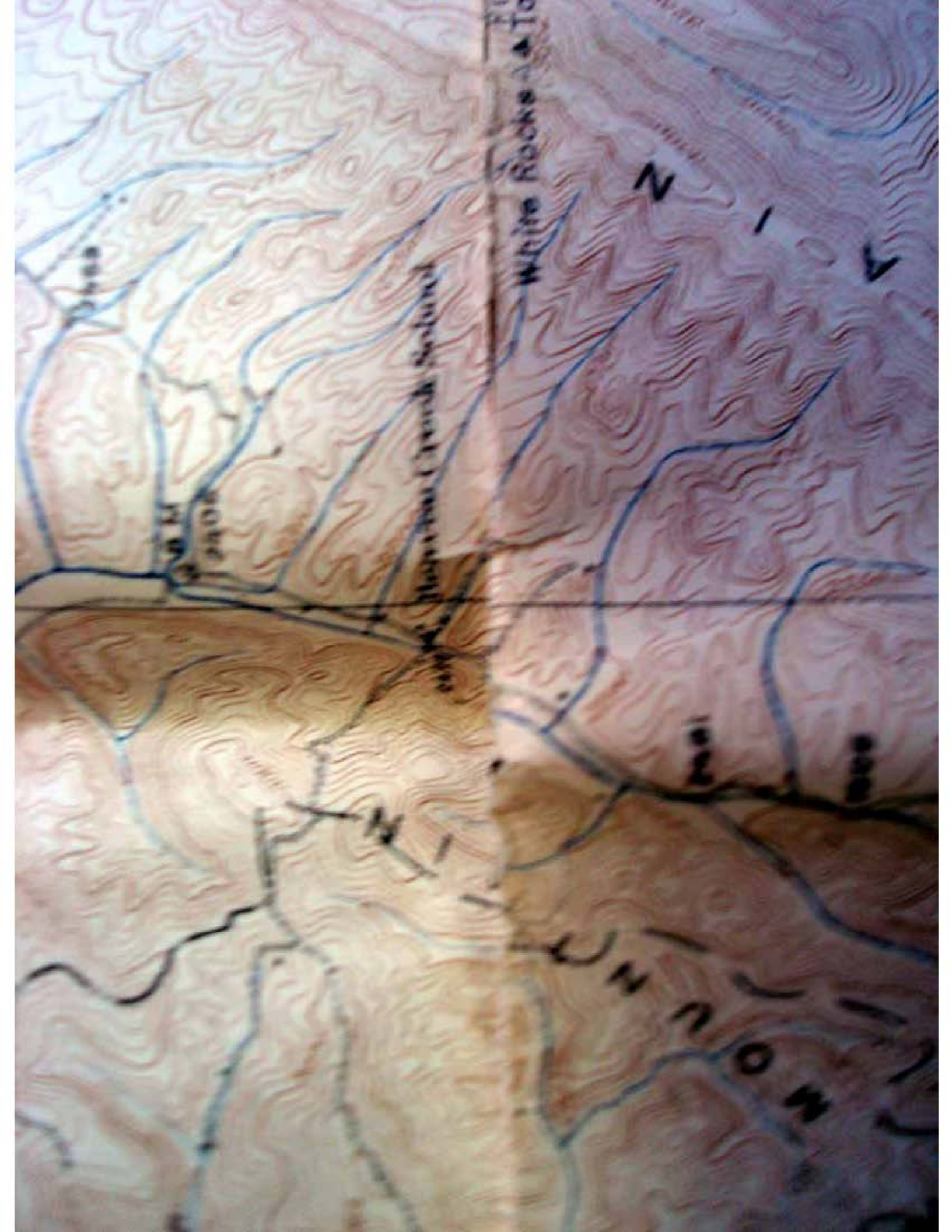


STATE

WATOGA







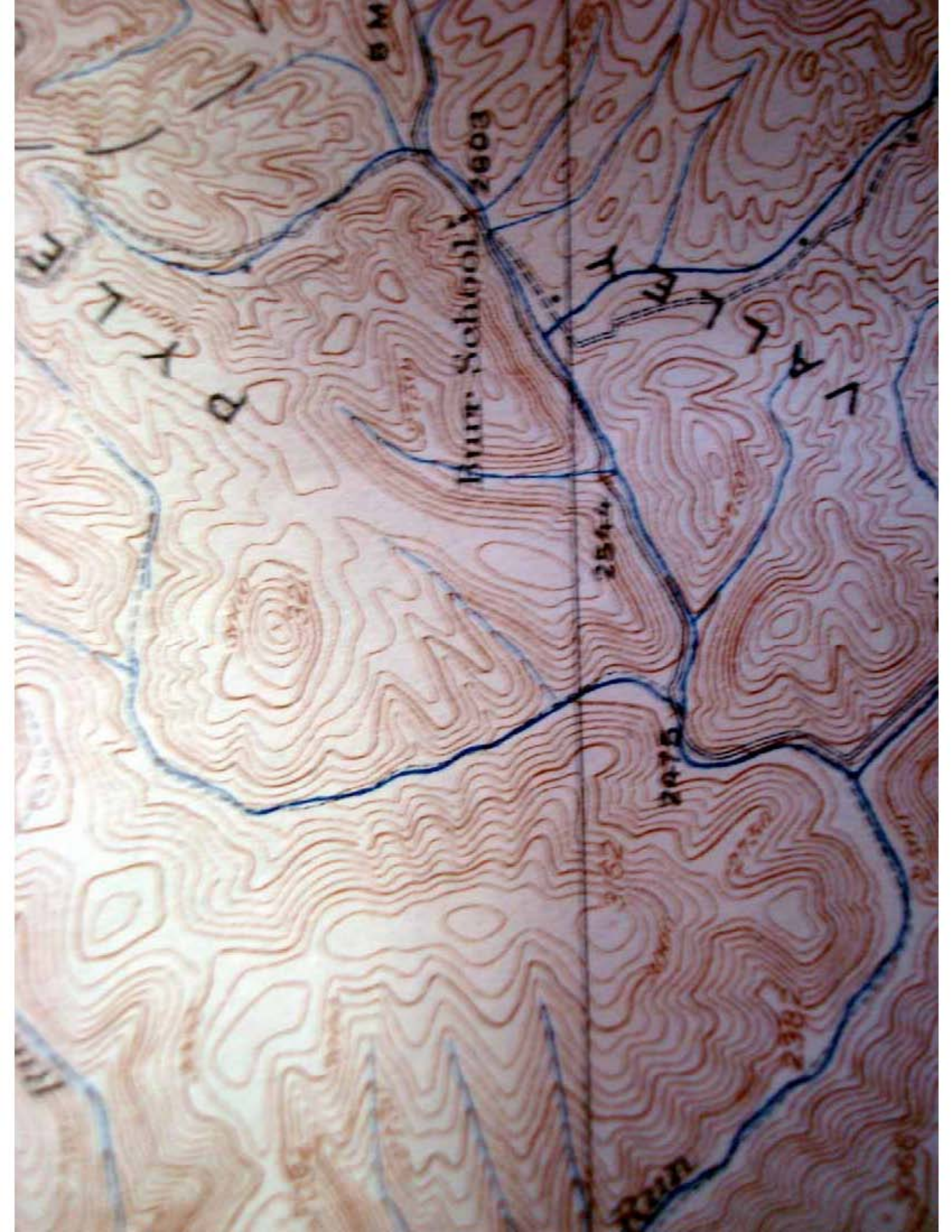
White Rocks

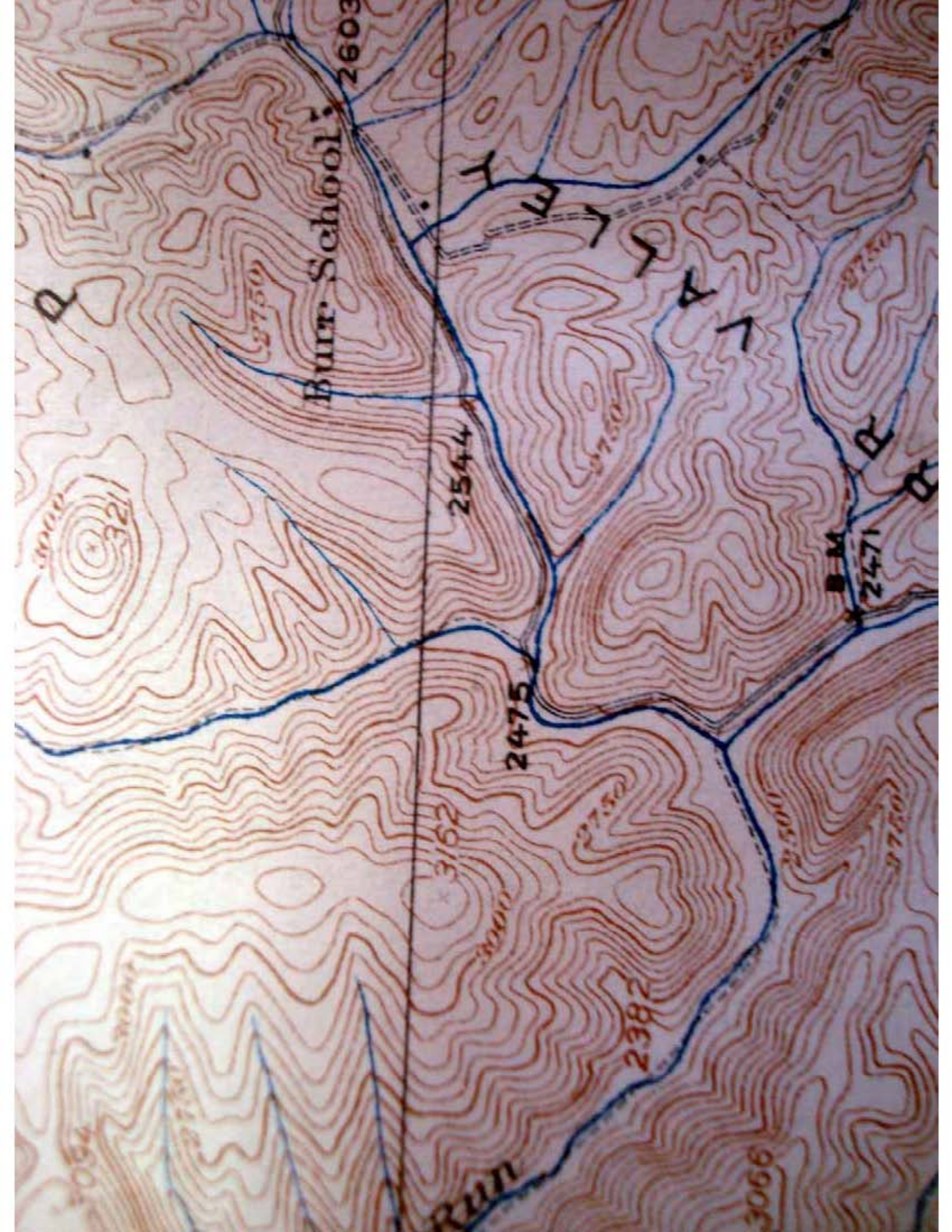
Creek

N

1000  
500

1000  
500





Burr School 2603

2544

2475

3162

2392

B.M. 2471

Q

H

L

A

L

Q

Q

3211

2750

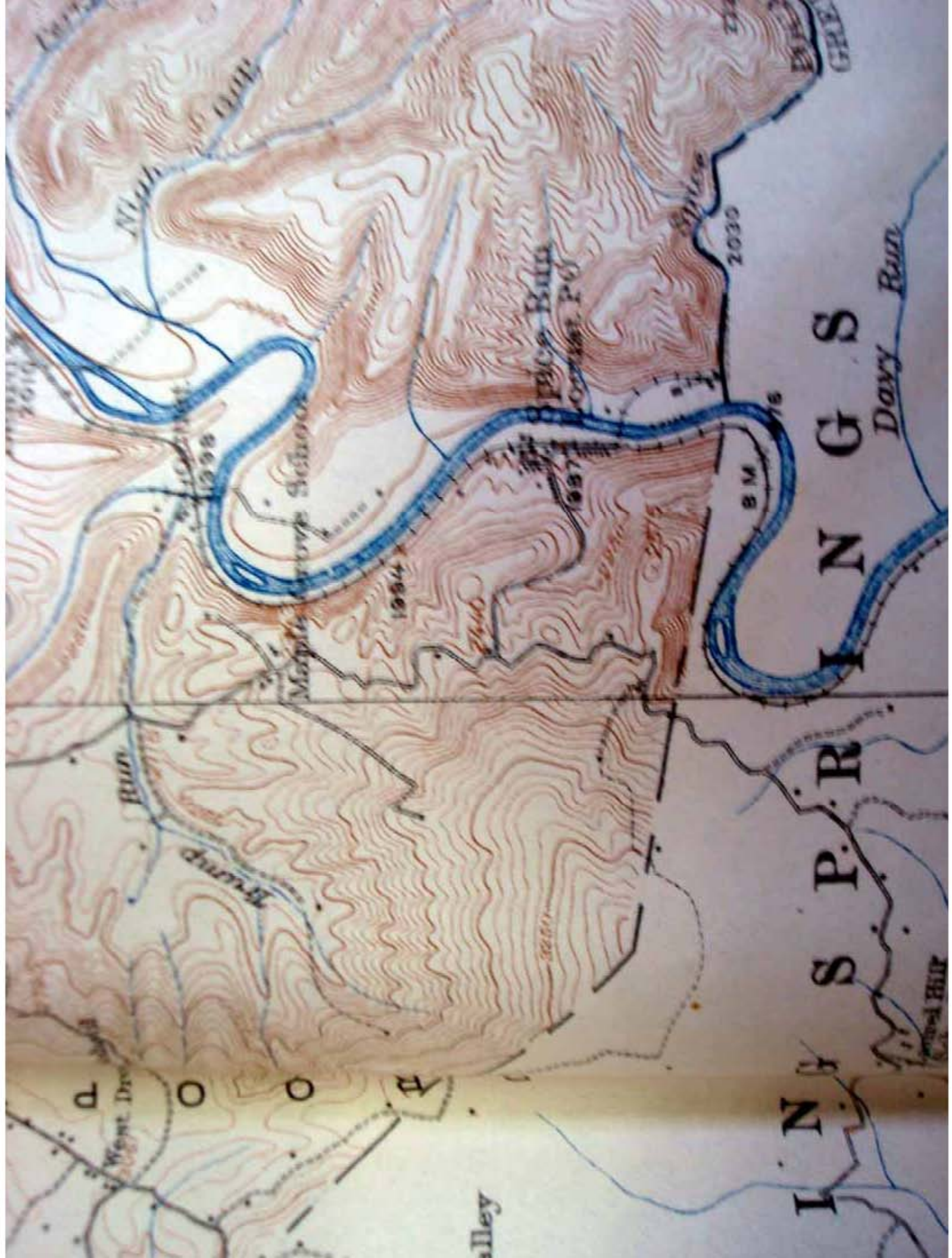
2750

2750

3066

3066

3066



Maple Grove School

Pace Bend  
Post. P.O.

I N N Y S P . R .

Davy Run

West Dr.

Valley

I N N Y S P . R .

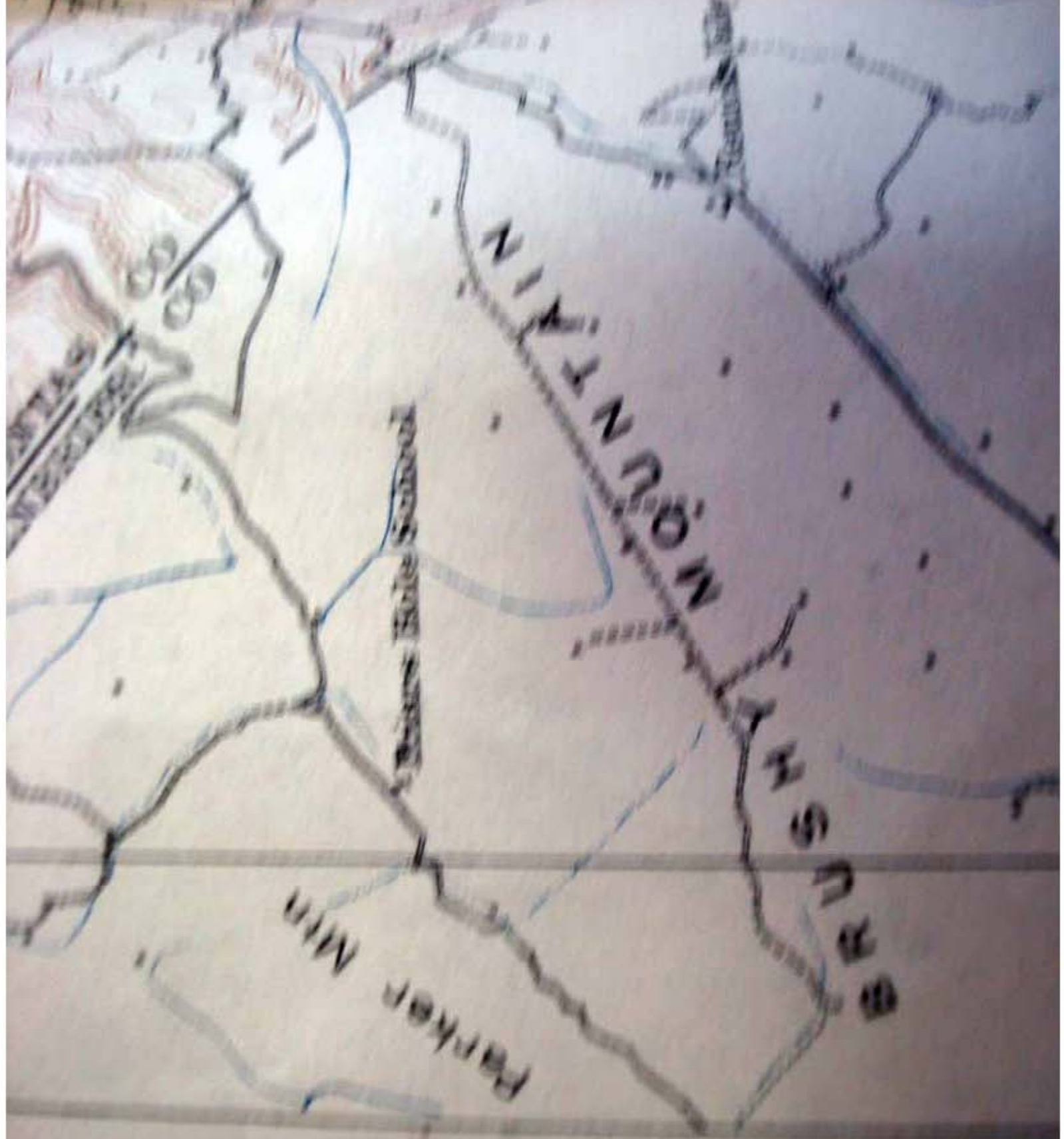
2030

1998

1954

1919

B.M. 16



Parker Min

Börns Bils Skola

MÖRNTÄN

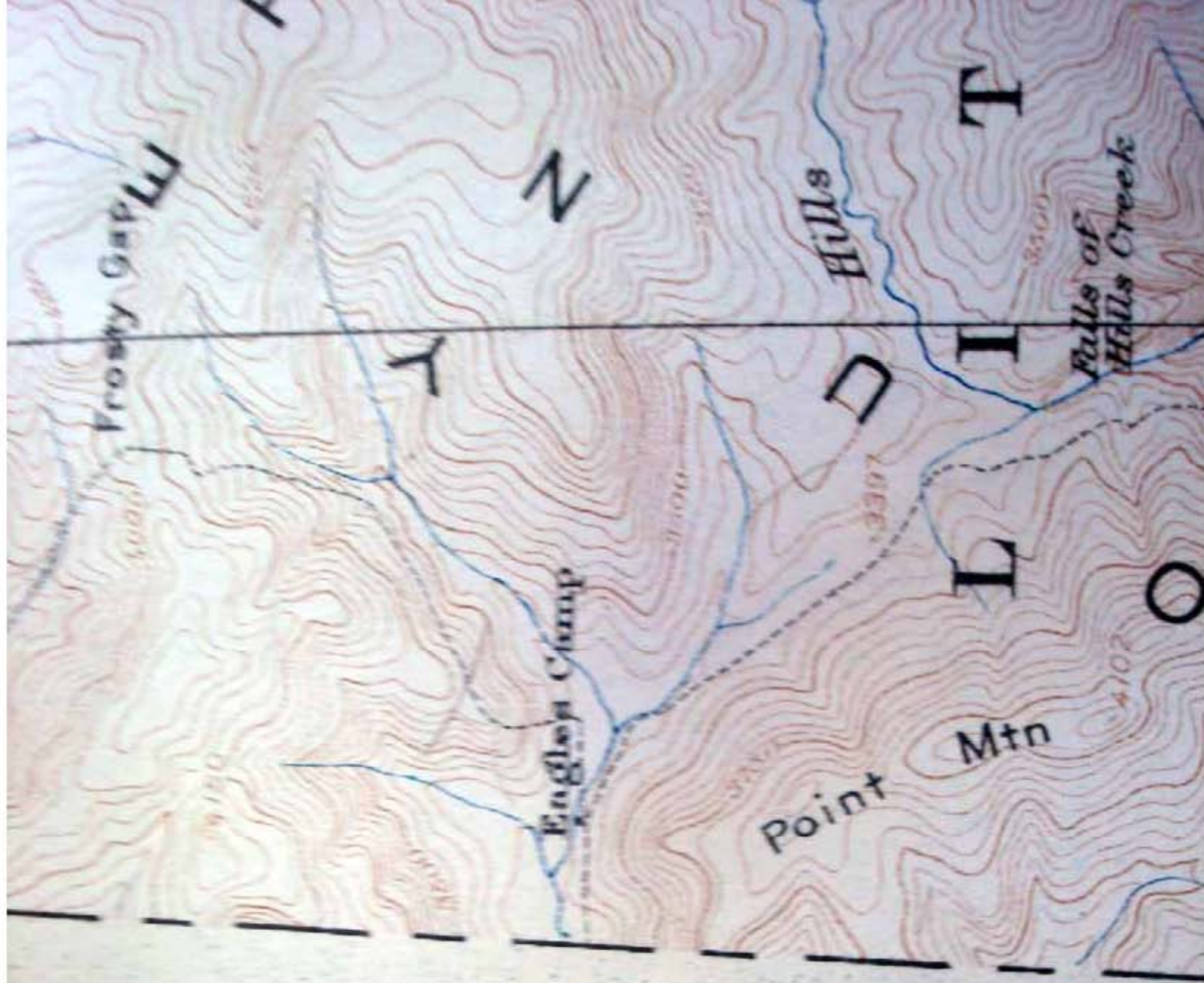
BURNSWICK

GREENBRIER CO  
POCAHONTAS CO

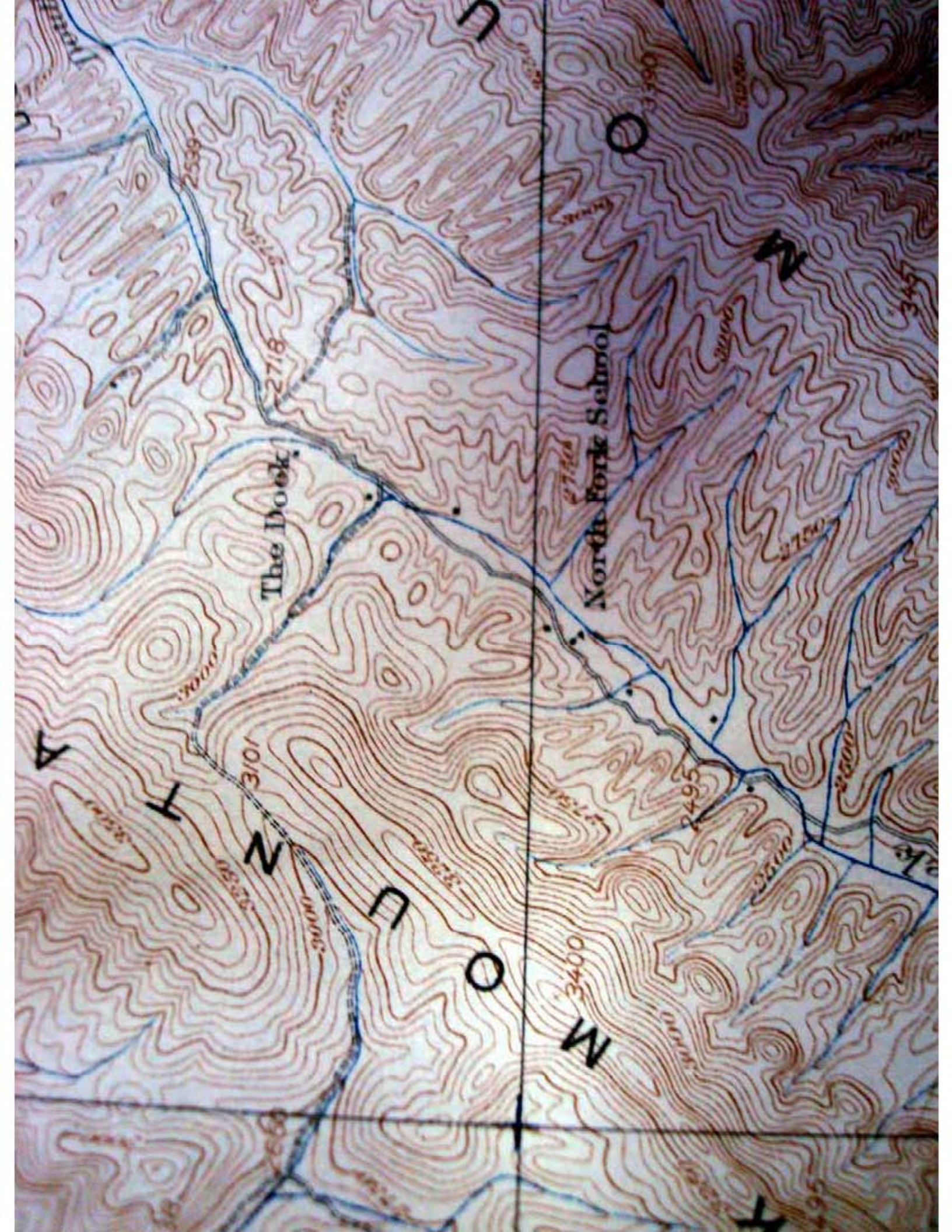
Rocky Knob

Fire Tower Briery Knob

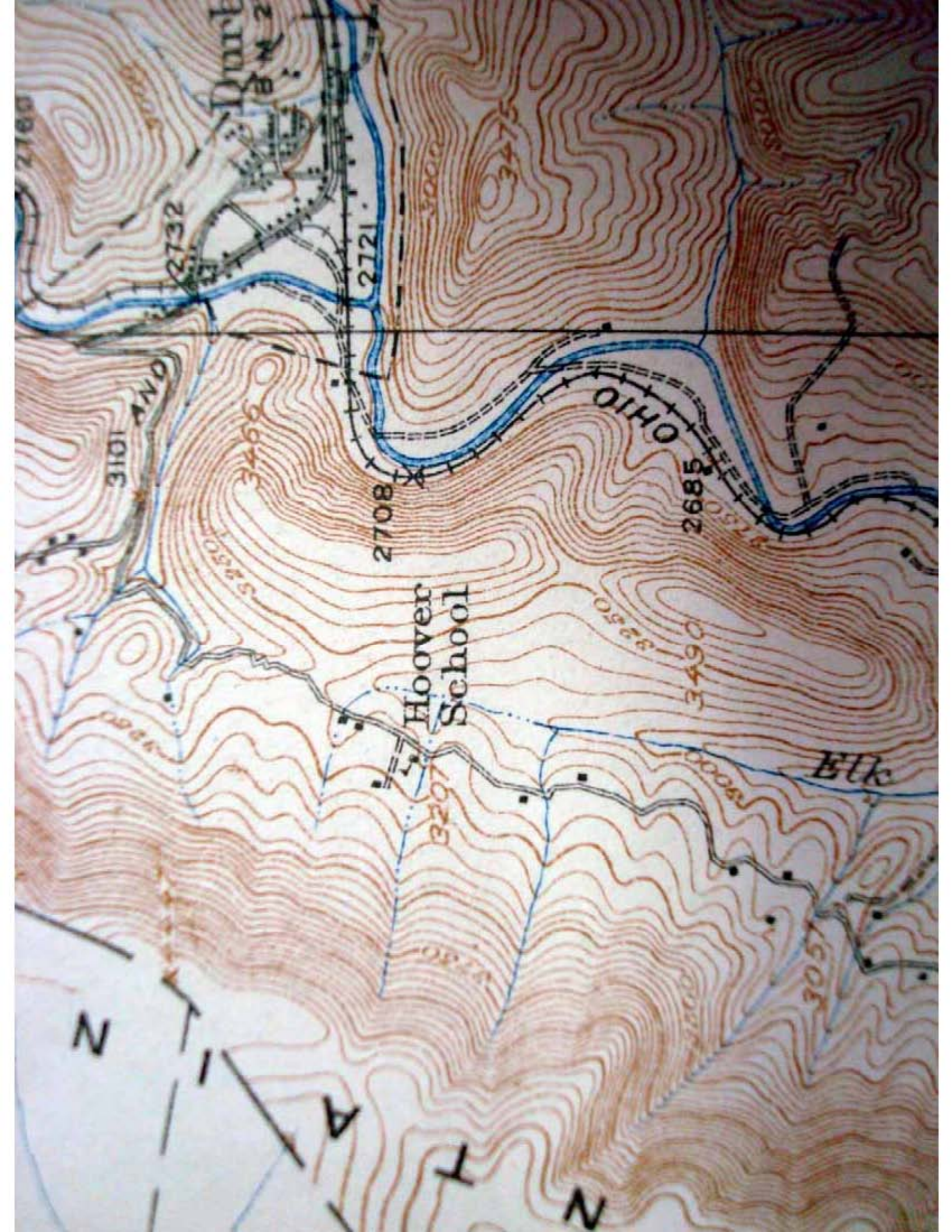


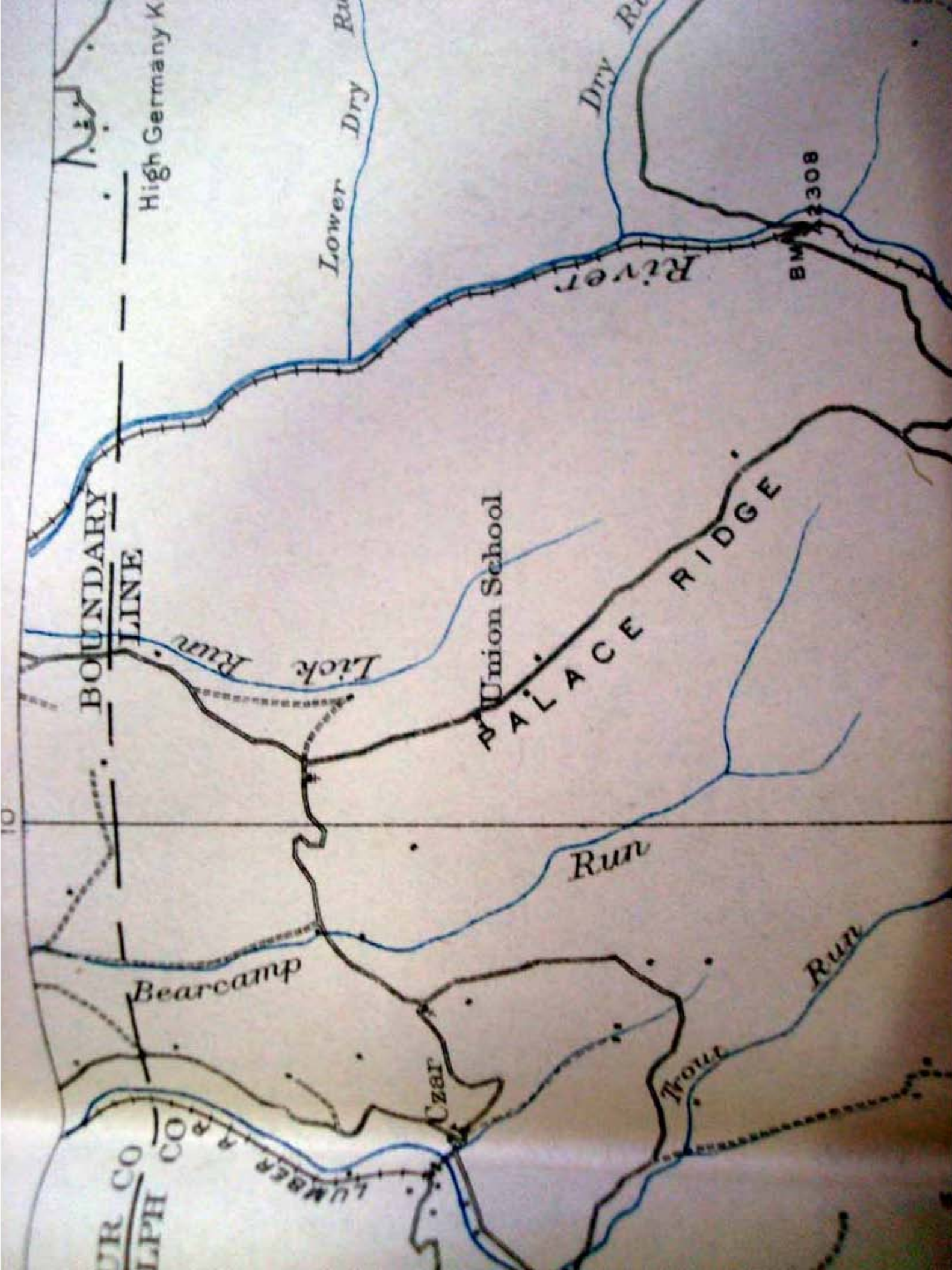












80°15'

UPSHUR  
RANDOLPH

Fork

Newlonton Left

Left

Crislip

Lewis School

Middle

Fork

Run

Hooker

See Shanty Run

AND  
Right Fork

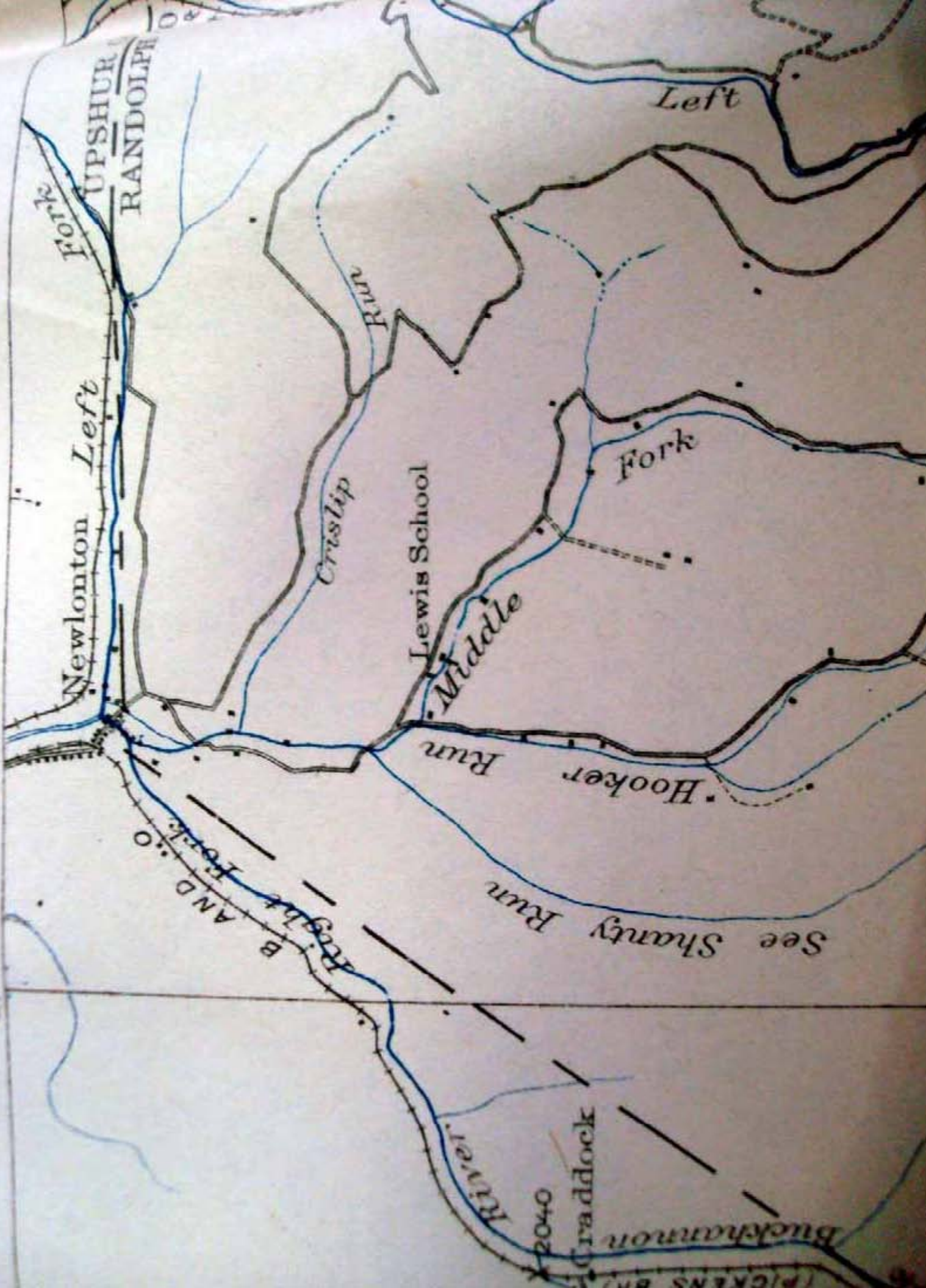
Run

2040

Graddock

Buckhammon

(FIGURE 2)



80° 00'

51

West Kuttonsville  
Adolph R.O.

River

Mitchell Lick Fork

Fork

Blue Rock

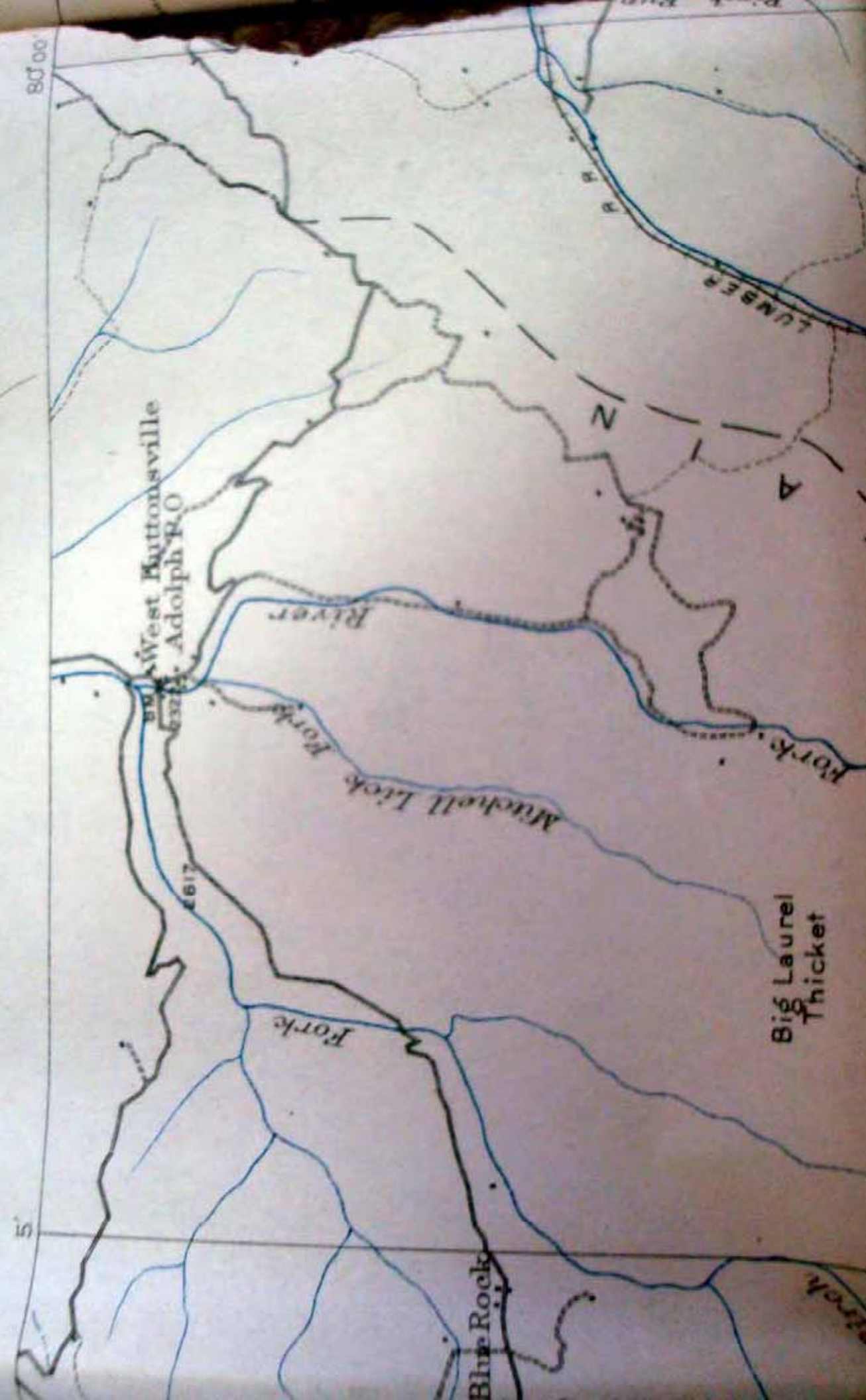
Big Laurel  
Thicket

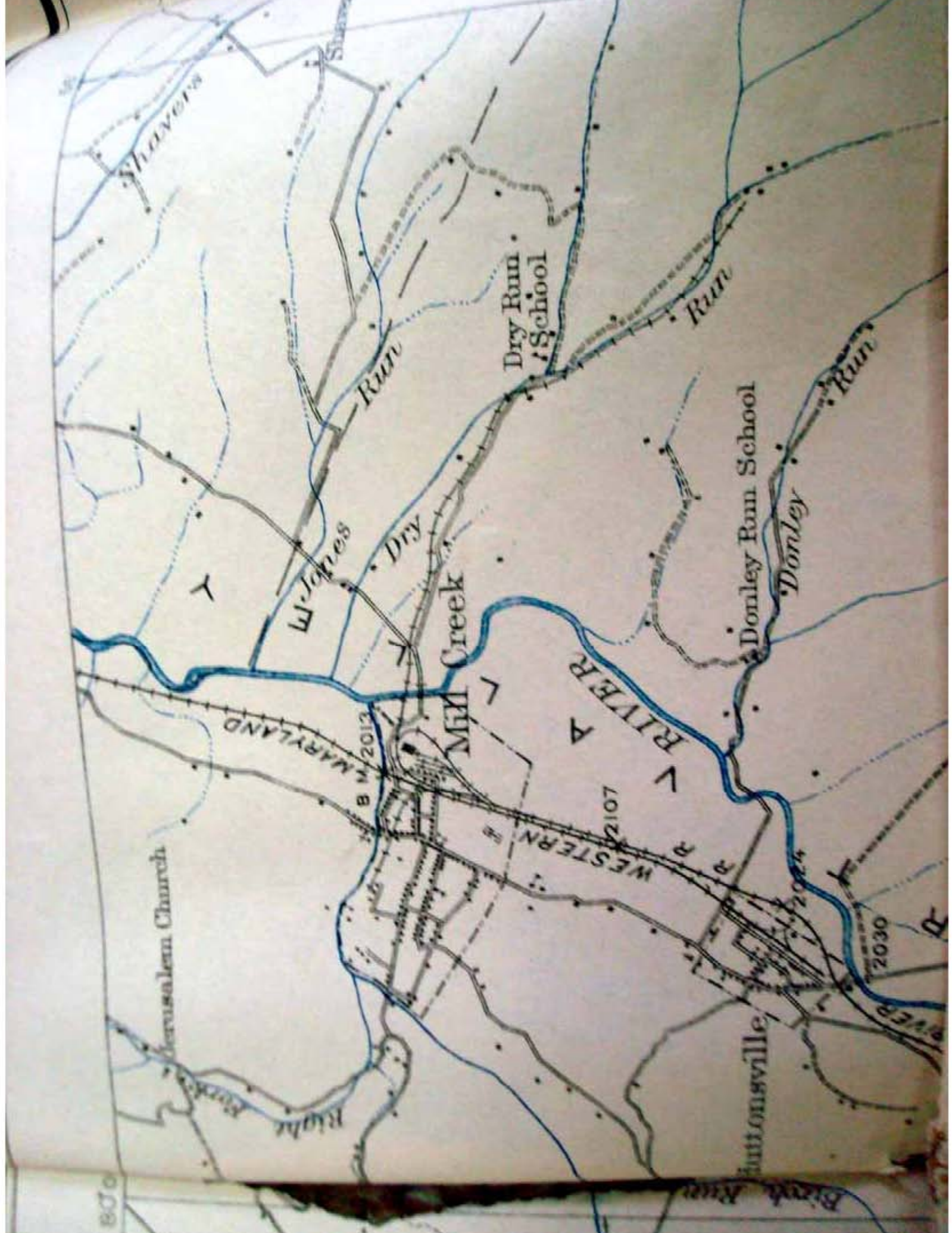
LUMBER

2

A

Branch





Jerusalem Church

MILL CREEK

RIVER

WESTERN R.R.

W. JONES Run

Dry Run School

Donley Run School

Donley Run

Run

Run

Run

Dry

MARYLAND

B.M. 2013

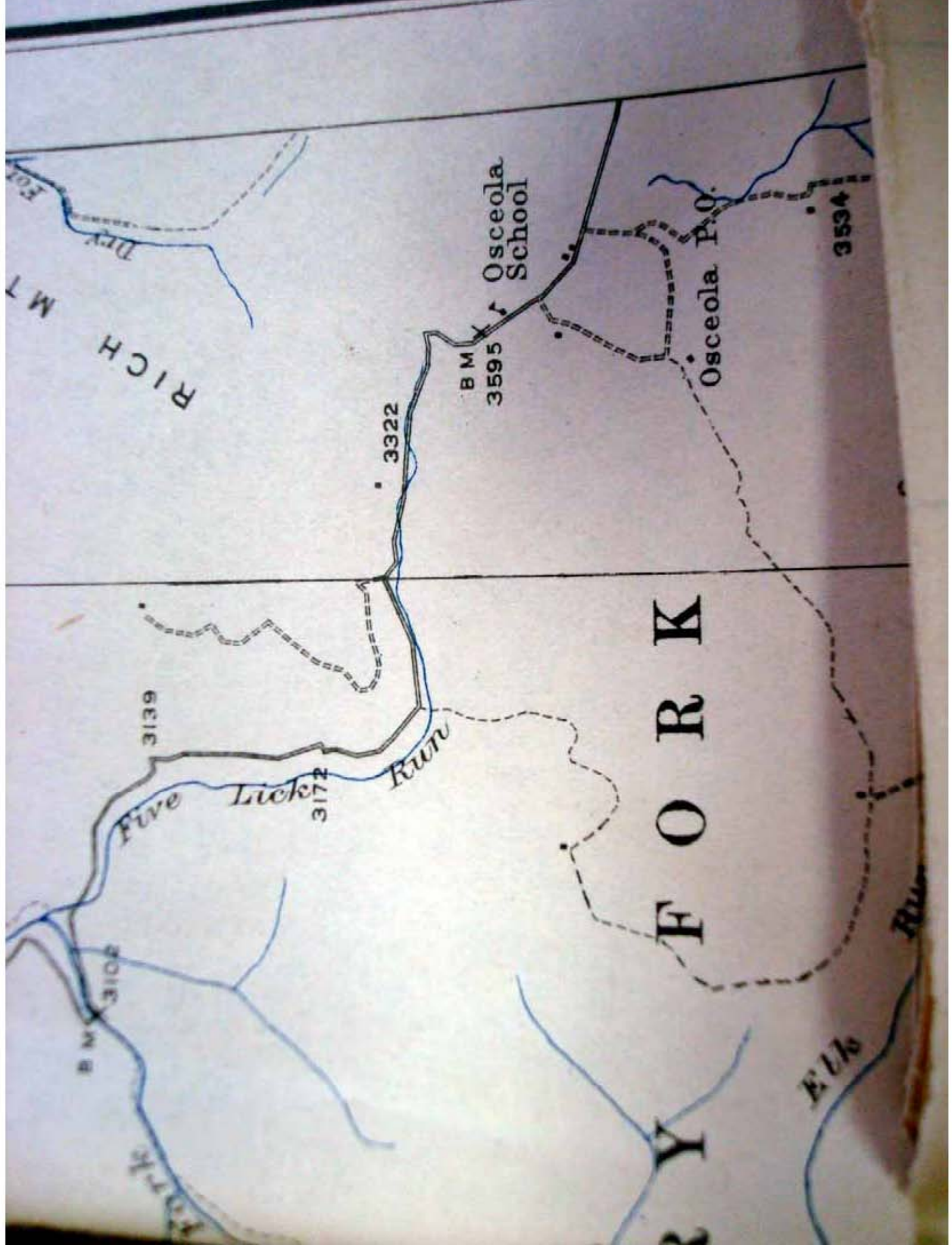
2010

2030

uttonsville

870

Run



RICH M T

RICH M T

Five Lick Run

F O R K

R Y

Osceola School

Osceola P.O.

B M 3102

3139

3172

3322

B M 3595

3534

ELK

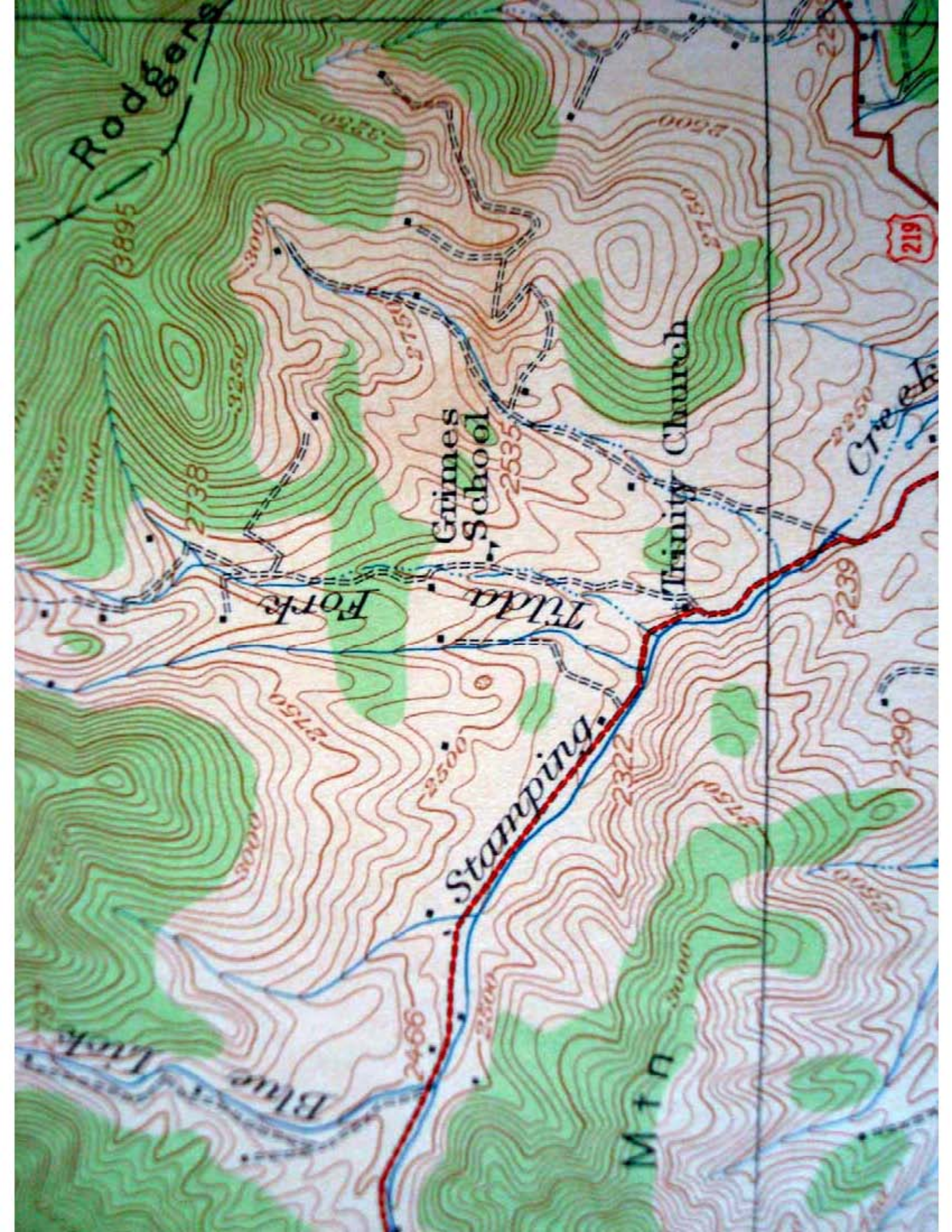


UNITED STATES  
DEPARTMENT OF THE INTERIOR  
GEOLOGICAL SURVEY

38° 15' 89" 15' 1566000m E

4733000m N





Rodgers

3895

Forks

Grimes School

Trinity Church

Stamping

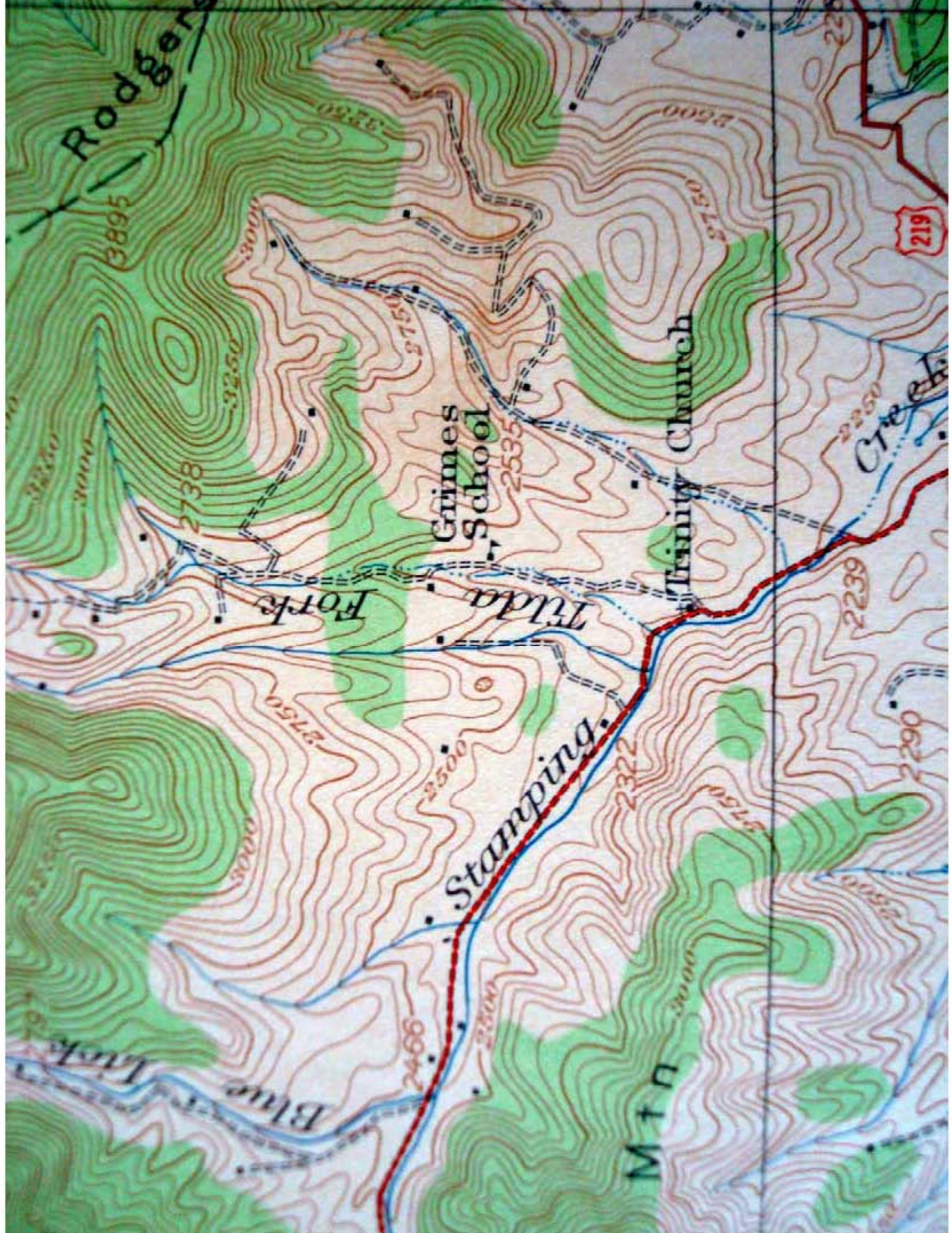
Tilda

Blue Fork

Cre...

219

Mtn





219

39

Mill Point

Pleasant Grove  
2288 School

Hillsboro  
(BM 2302)

Seabert

BM  
2050

Stevens Hobb River

2066

2062

2363

2170

2335

S

W

W

W

F





Maple Grove School

Spice Run  
Locust PO

POTOMAC CO  
GREENLEE CO

1994

1987

B.M. 1976

Spice

Dary

Map

Spice Run

2500

2750

2575

3018

2030

2220

2250

3000

2180

2500

2340

2575

2500

2000

2175

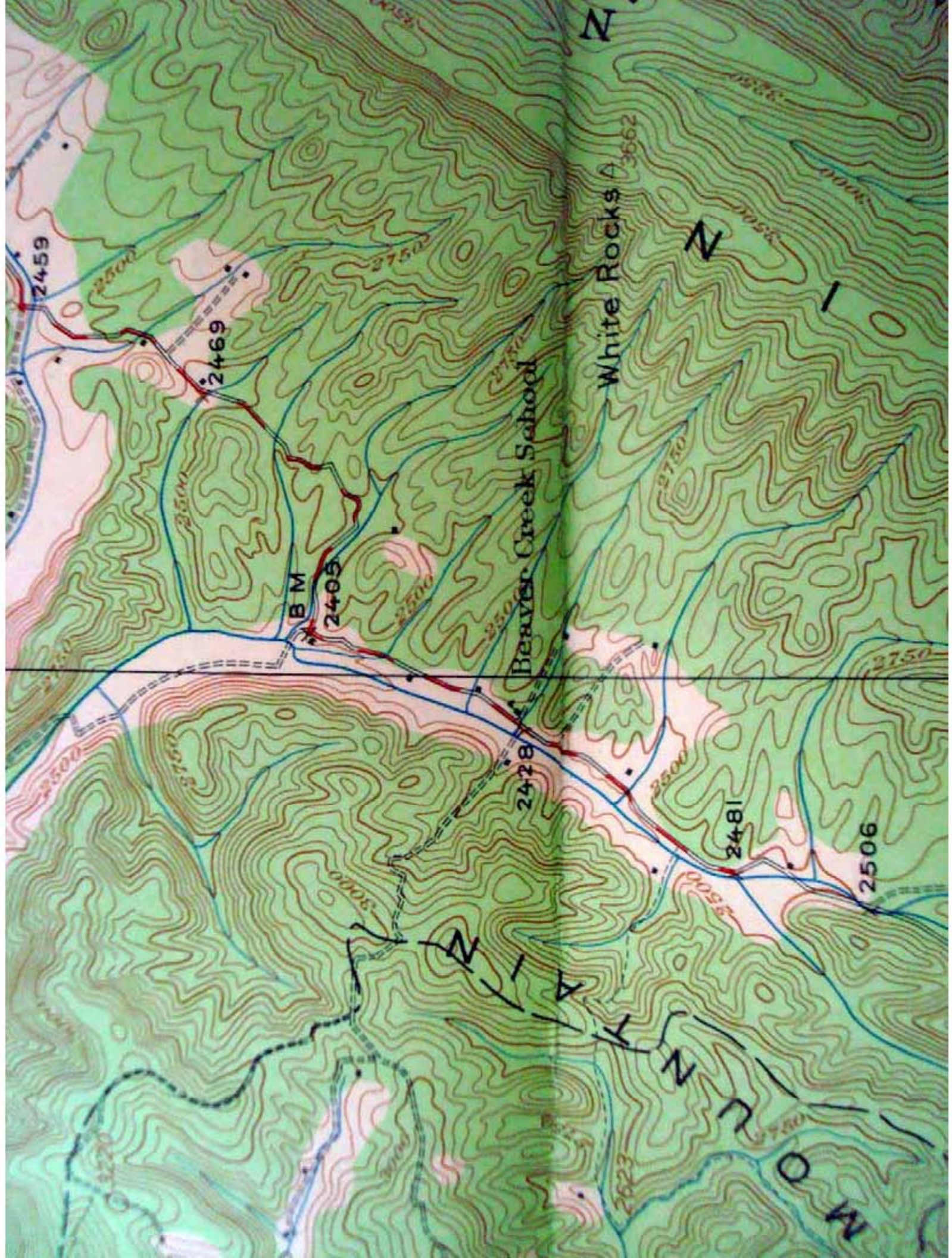
2275

2275

3000











Cummins

BM 2519

Cummins Creek School

2459

M

BUCKLE UP

ODD MAN

S

R L

A

N

O

R

R

R

R

R

R

R

R

R

R

R

R

R

R

R

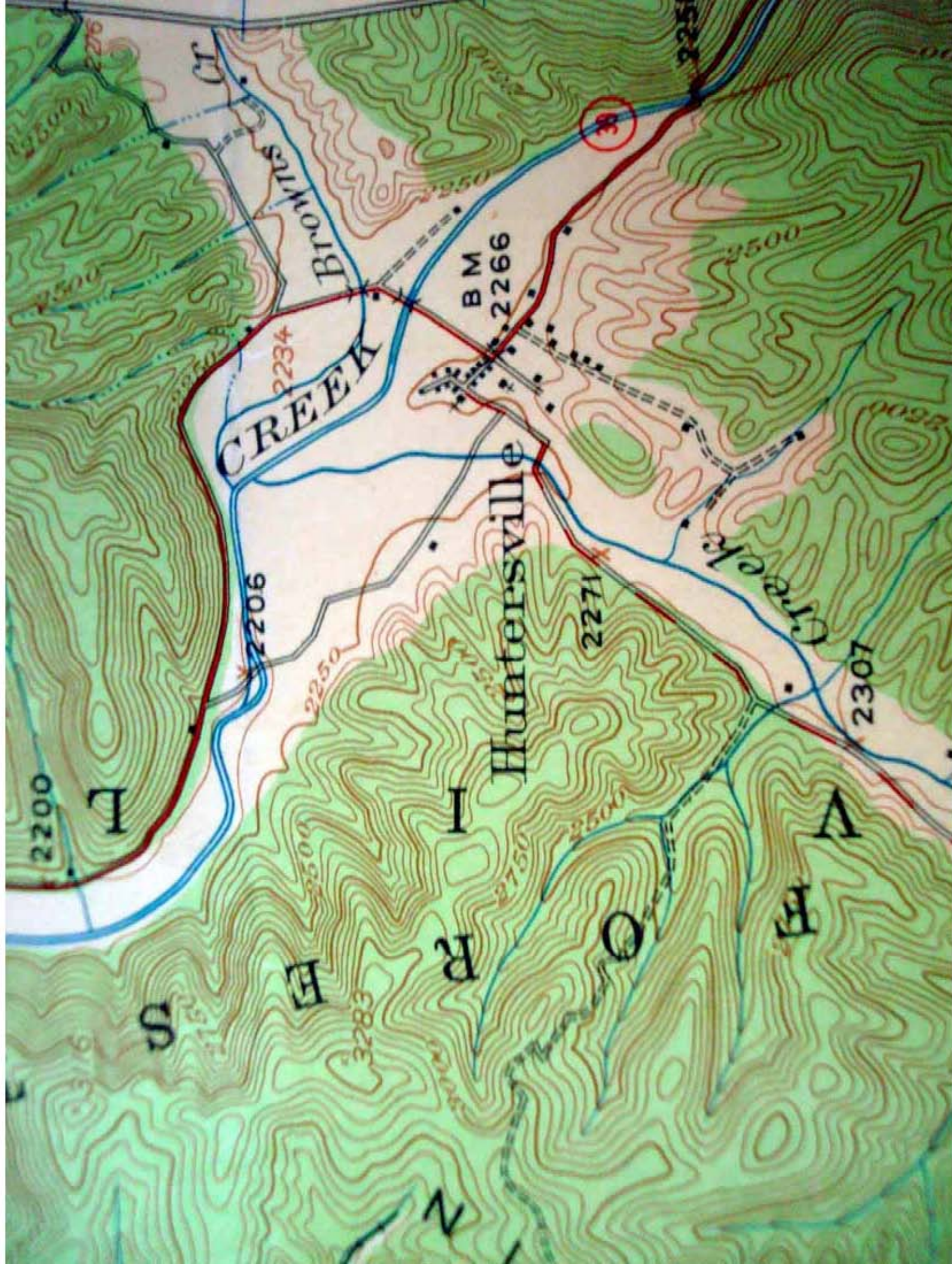
R

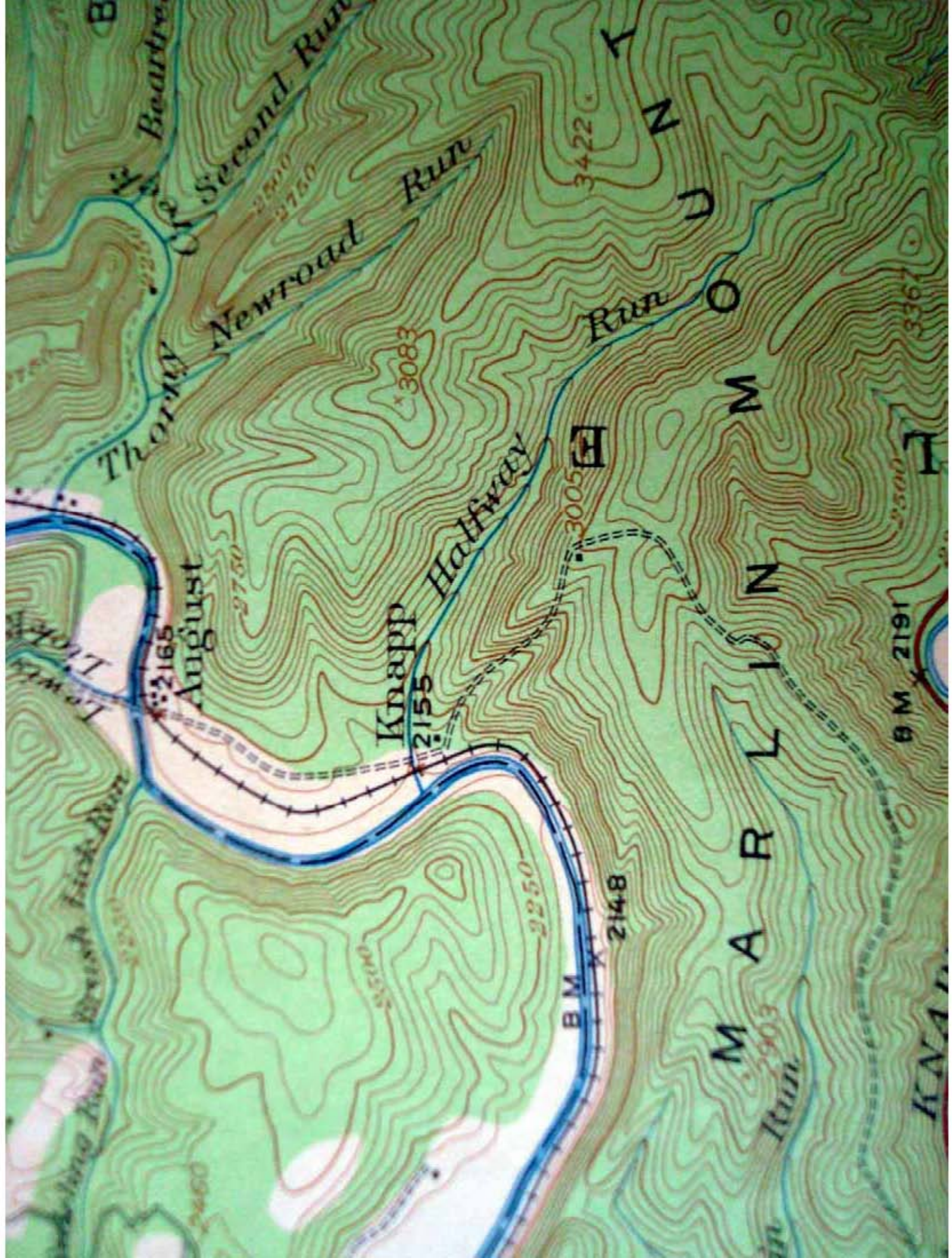
R

R

R

R





Thorny Newroad Run

August Run

Knapp Halfway Run

JUNO Run

MARRLIN Run

B M 2191

B M X 2148

3083

3422

2460

2250

2500

2750

3360

3500

2503

KVA

B

T

N

J

O

R

M

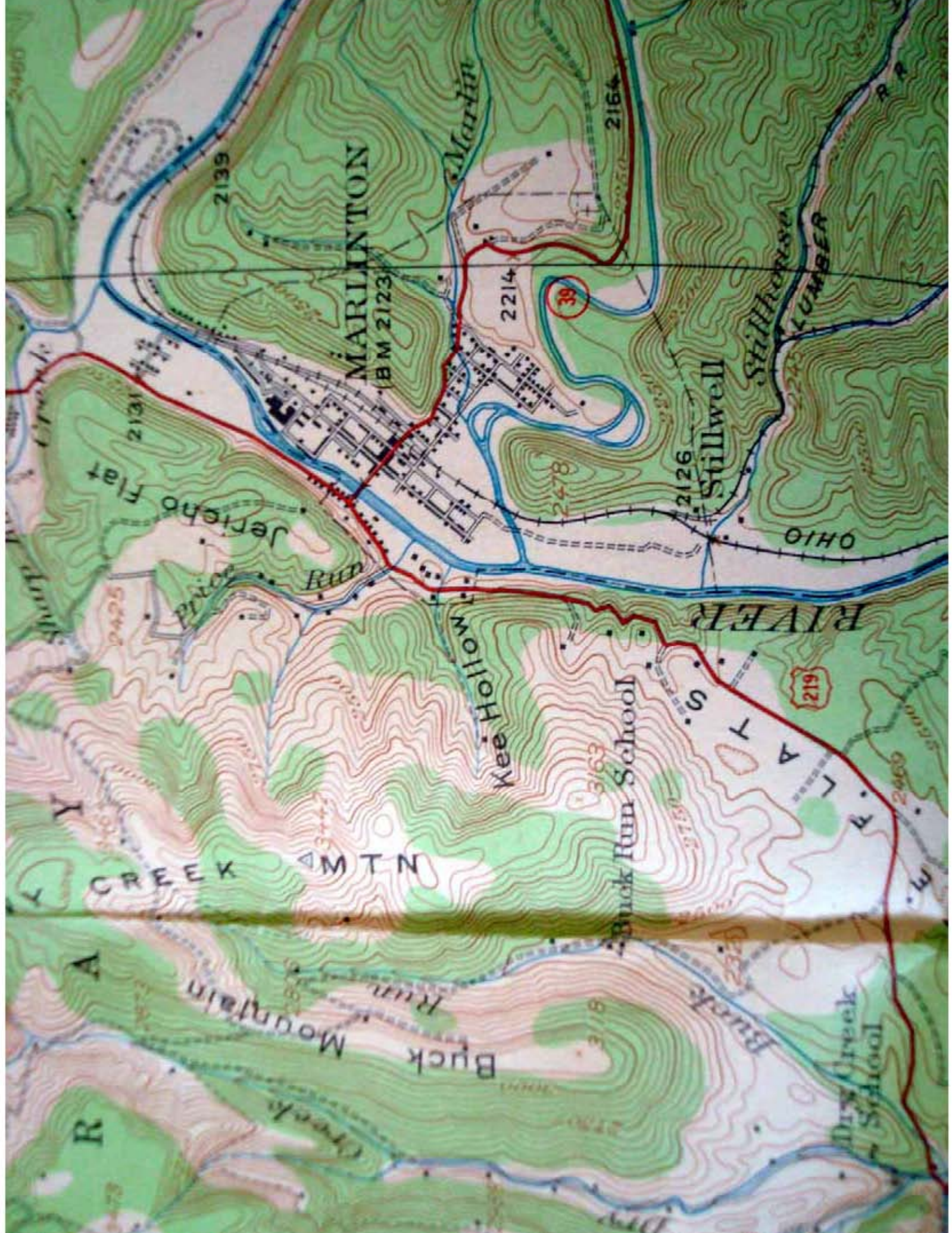
L

I

N

R

H



MARLINTON

BM 2123

Martin

39

2214

2164

Stillwell

Stillwell

OHIO

219

Kee Hollow

Buck Run School

RIVER

FLAT

Jericho Flat

CREEK

MTN

Buck Mountain

Buck Run School

R



39

Buckeye

Buckeye School

Buckeye Mountain

Grass Lake

Improvement

2116

2106

2100

2450

2500

2490

2089

2896

2950

2285

2500

2750

2878

2750

2550

2500

2550

2750

2750

2750

2750

2750

2750

2100

2100

2100

2100

2100

2100

2100

2100

2100

2100

2100

2100

2100

2100

2100

2100

2100

2100

2100

2100

2100

2100

2100

2100

2100

2100

2100

2100

2100

2100

2100

2100

2100

2100

2100

2100

2100

2100

2100

2100

2100

2100

2100

2100

2100

2100

2100

2100

2100

2100

2100

2100

2100

2100

2100

2100

2100

2100

2100

2100

2100

2100

2100

2100

2100

2100

2100

2100

2100

2100

2100

2100

2100

2100

2100

2100

2100

2100

2100

2100

2100

2100

2100

2100

2100

2100

2100

2100

2100

2100

2100

2100

2100

2100

2100

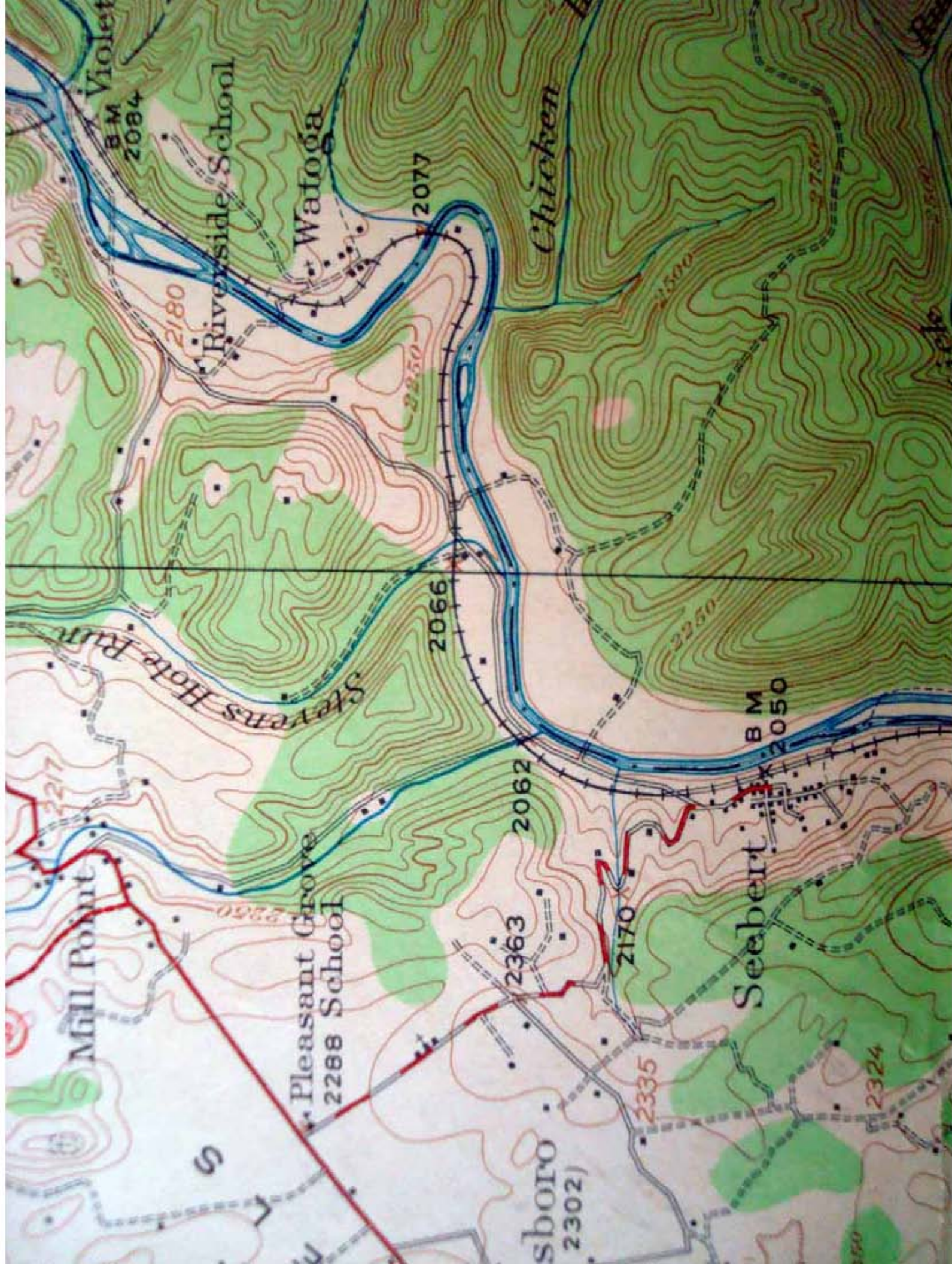
2100

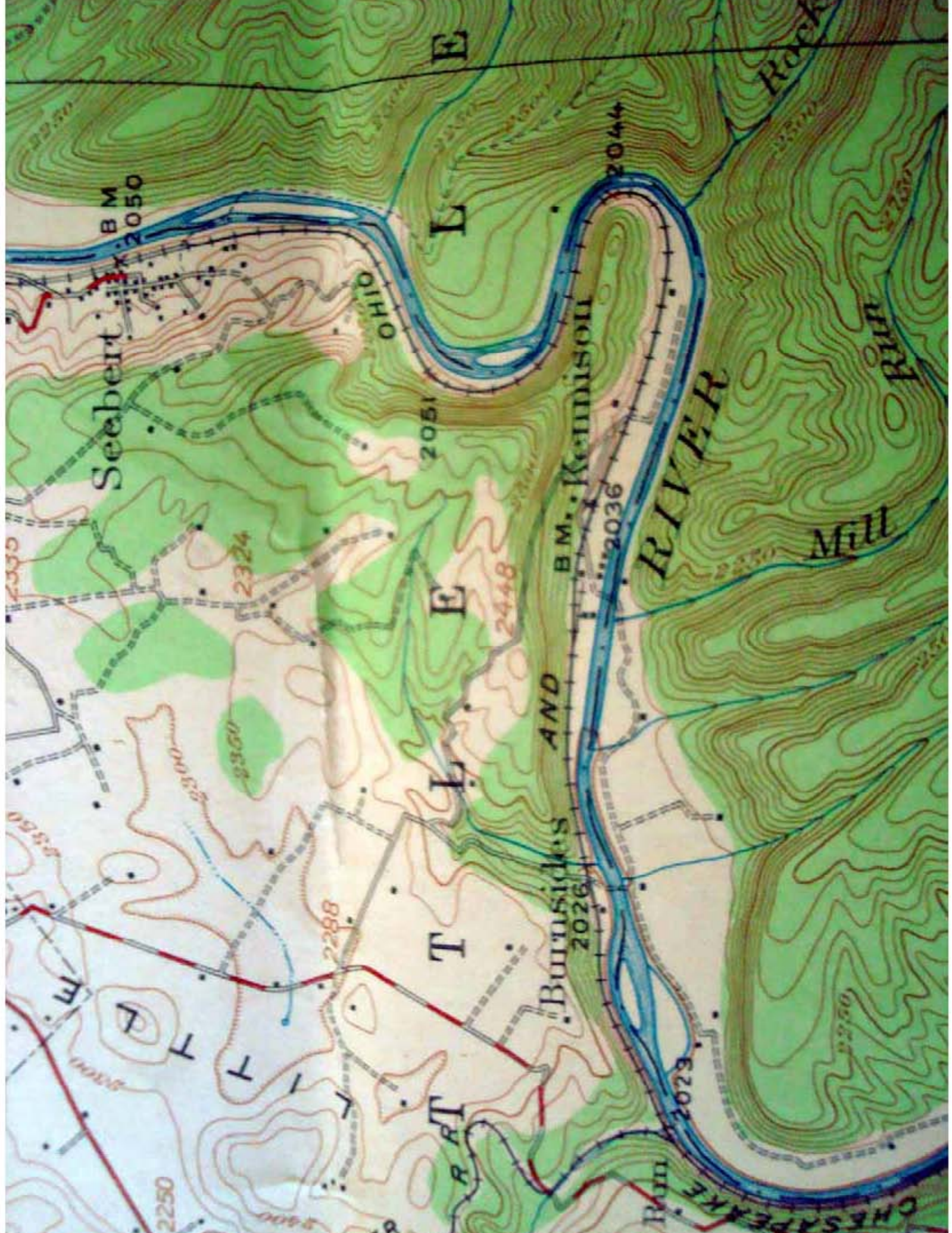
2100

2100

2100

2100





Mill

Leffel

Olthun

Perry

Nigh

CHESAPEAKE

GREENBRIER

Beard

Denmar

Locust Creek School

Locust Creek

Crump Run

B.M. 2023

2017

2010

2249

2254

2500

2500

2500

2250

2500

2500

2360

2500

2500

2250

2110

2250

2500

2550

